

# KANSAS

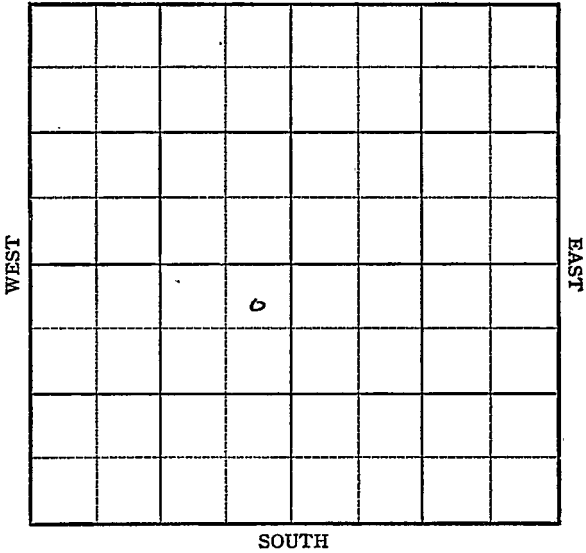
Stafford

Section 7 Township 24 Range 15W

Well No. 1 Walker

Company Continental

Bradbridge Pool  
NORTH



Sec. 7 Twp. \_\_\_\_\_ R. \_\_\_\_\_

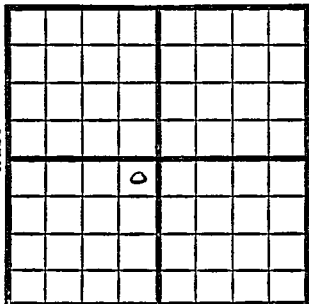
Well No. #1 Walker Farm \_\_\_\_\_

Continental Company \_\_\_\_\_

Bradbridge Pool

NORTH

330' Ft. from N. Line



\_\_\_\_\_ Ft. from S. Line

330' Ft. from E. Line

\_\_\_\_\_ Ft. from W. Line

NE SW

SOUTH

1949

Elv 2049'

REPORT

3/23 Derrick

3/30 13" @ 439'

4/6 Drlg. 3440'

4/13 TD 4236'

Lans. 3707'

Simp 4164'

Arb. 4192'

Aband.

**ABANDONED**

Map No. \_\_\_\_\_ Sec. 7 Twp. 24 R. 15W

Well No. 1 Walker

Continental Company

### FIRST REPORT

Contractor \_\_\_\_\_

NE SW

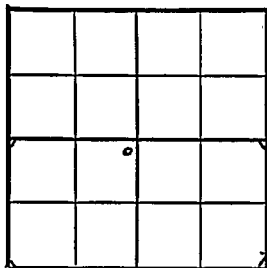
#### SECTION PLAT

330 Ft. from N. Line

\_\_\_\_\_ Ft. from S. Line

330 Ft. from E. Line

\_\_\_\_\_ Ft. from W. Line



Stafford County

Location \_\_\_\_\_

Rig up \_\_\_\_\_

Drilling and Remarks:

Derrick

#### RECORD

Cased \_\_\_\_\_ in., \_\_\_\_\_ ft.

Sand \_\_\_\_\_

Gas \_\_\_\_\_

Oil \_\_\_\_\_

Total Depth \_\_\_\_\_

#### PRODUCTION

1st 24 hrs. Nat. \_\_\_\_\_

1st 24 hrs. after shot \_\_\_\_\_

Gas \_\_\_\_\_ Cu. Ft.

Dry Hole \_\_\_\_\_

Abandoned \_\_\_\_\_

Date

MAR 23 1949 19

S. J. LEWIS

Scout

Map No. 83 Kansas Sec. 7 Twp. 24 R. 15W

Well No. 1 Walker

Continental

Company

**CORRECTION**

Contractor

NE SW

*E13049*

**SECTION PLAT**

		6	

330 Ft. from N. Line

\_\_\_\_\_ Ft. from S. Line

330 Ft. from E. Line

\_\_\_\_\_ Ft. from W. Line

Stafford County

Location \_\_\_\_\_

Rig up \_\_\_\_\_

Drilling and Remarks:

Corrected tops

Lans. 3707

Simpson 4164

Arb. 4192

**ABANDONED**

**RECORD**

Cased \_\_\_\_\_ in., \_\_\_\_\_ ft.

Sand \_\_\_\_\_

Gas \_\_\_\_\_

Oil \_\_\_\_\_

Total Depth 42.76

**PRODUCTION**

1st 24 hrs. Nat. \_\_\_\_\_

1st 24 hrs. after shot \_\_\_\_\_

Gas \_\_\_\_\_ Cu. Ft.

Dry Hole \_\_\_\_\_

Abandoned \_\_\_\_\_

Date

APR 13 1949

19

S. J. LEWIS Scout

Map No. \_\_\_\_\_ Sec. 7 Twp. 24 R. 15W

Well No. 1 Walker

Continental Company

**ABANDONED**

Contractor

NE SW

*E 12049*  
SECTION PLAT

330 Ft. from N. Line

		2	

\_\_\_\_\_ Ft. from S. Line

330 Ft. from E. Line

\_\_\_\_\_ Ft. from W. Line

Stafford County

Location \_\_\_\_\_

Rig up \_\_\_\_\_

Drilling and Remarks:

*Lane 3007*

*Oct 23/92*

**RECORD**

Cased \_\_\_\_\_ in., \_\_\_\_\_ ft.

Sand \_\_\_\_\_

Gas \_\_\_\_\_

Oil \_\_\_\_\_

Total Depth 3236

**PRODUCTION**

1st 24 hrs. Nat. \_\_\_\_\_

1st 24 hrs. after shot \_\_\_\_\_

Gas \_\_\_\_\_ Cu. Ft.

Dry Hole \_\_\_\_\_

Abandoned \_\_\_\_\_

Date

APR 13 1949 19

S. J. LEWIS

Scout