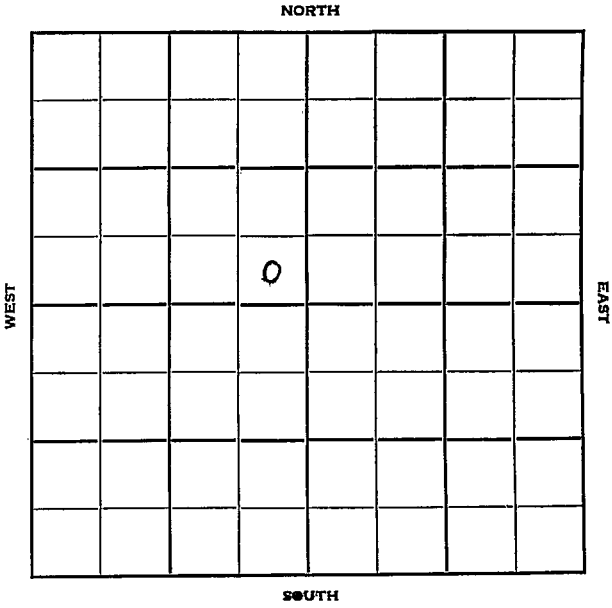


Section 8 Township 24 Range 4 W

Well No. # 1 Henderson

Company Skiles Oil Co.



Reno

KANSAS

Sec. 8 Twp. 24 R. 4 W

Well No. # I Henderson Farm

Skiles Oil Co. Company

Skiles Contractor

Burrton Pool

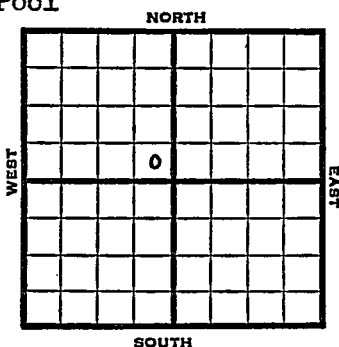
 Ft. from N. Line

330 Ft. from S. Line

330 Ft. from E. Line

 Ft. from W. Line

SE SE NW



1951

Elev. 1475' REPORT

12/12

Spud 12-7-51

8" @ 272

Drlg. 2200'

1952

2/6

TD 3370 5" @ 3350

2/13

Spud 12-7-51

D&A TD 3400

8" @ 272

DST 3335-70 opn 1½ hr.

Rec. 2700' gas 285' hocrn 5" @ 3350

GO to 3370 ¼ boph DD 3400

No inc. PB 3370 1000 A

S/3 Boph PB 3348

1000 A PB 3330 wtr

D&A

ABANDONED

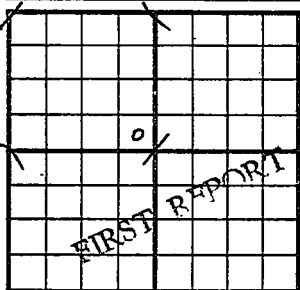
County Reno State Kansas

Sec. 8 (Blk. Twp.) 24 (Sur. Rge.) 4W Map No.

Operator Skiles Oil Co.

Well No. I Farm Henderson

Elev. Location SE SE NW



330 Ft. From S Line NW

330 Ft. From E Line Quarter

Ist. Report DEC 1 2 1951

Completion

Remarks

Skiles - Contr.

Spudding Date 12-7-51

Drlg. Data Burrton Pool

8" @ 272 drlg. 2200

J. E. TYRA

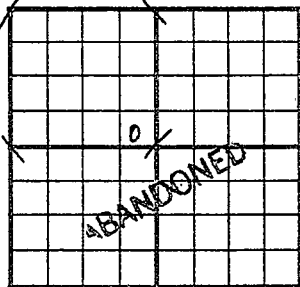
County Reho State Kansas

Sec. 8 (Bk. 24) (Sur. 4W) (Twp.) (Rge.) Map No.

Operator Skiles Oil

Well No. 1 Farm Henderson

Elev. 1475 Location SE SE NW



330 Ft. From S Line NW

330 Ft. From E Line Quarter

1st. Report

Completion FEB 13 1952

Remarks Burton Pool

Skiles - Contr.

Spudding Date 12-7-51

Drlg. Data D & A TD 3400

8" @ 272 DST 3335-70 open 1 1/2 hr.

Rec. 2700' gas 285' hocm 5" @ 3350

CO to 3370 1/4 boph DD 3400 no inc.

PB 3370 1000 A S/ 3 boph PB 3348

1000 A PB 3330 water

D & A