

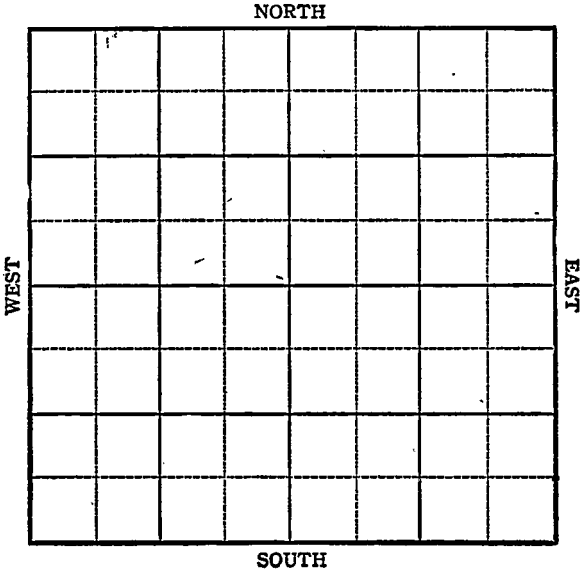
KANSAS

Stafford

Section 8 Township 24 Range 11W

Well No. #1 Kelly

Company Geo. Getty Inc.



**KANSAS**

Stafford

Sec. 8 Twp. 24 R. 11W

Well No. #1 Kelly Farm

Geo. Getty Inc. Company

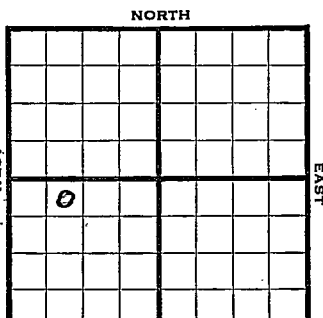
Ranson

330 Ft. from N. Line

\_\_\_\_\_ Ft. from S. Line

\_\_\_\_\_ Ft. from E. Line

990 Ft. from W. Line



*Elev 1832*

1944

REPORT

8/2 8" @ 276 WOC  
 8/9 Drlg. 2700  
 8/16 Bars - 3407  
 Kind. 3742  
 Viola 3790  
 TD 3793-5" @ 3790 RUST  
 8/23 " " " " " "  
 8/30 TD 3792 2000' oil 3 hrs SD  
 9/8 " " " " " "  
 9/13 650 acid flow 11 oil per hr 3 hrs.  
 9/20 Viola 3787  
 5" @ 3789 $\frac{1}{2}$   
 650 acid  
 Pump 216 pot.  
 TD 3792'  
 Grav. 41.4

**COMPLETED**

KANSAS

Pool Name RansonMap No. 67 Sec. 8 Twp. 24 R. 11WWell No. 1 KellyGeo. Getty Inc. CompanyFIRST REPORT Contractor

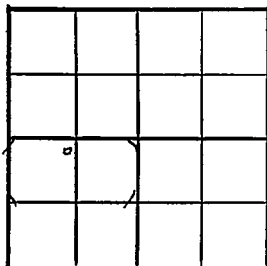
NE NW SW

## SECTION FLAT

330 Ft. from N. Line

\_\_\_\_\_ Ft. from S. Line

\_\_\_\_\_ Ft. from E. Line

990 Ft. from W. Line

Stafford County

Location \_\_\_\_\_

Rig up \_\_\_\_\_

Drilling and Remarks:

8" - 276 WOC

## RECORD

Cased \_\_\_\_\_ in., \_\_\_\_\_ ft.

Sand \_\_\_\_\_

Gas \_\_\_\_\_

Oil \_\_\_\_\_

Total Depth \_\_\_\_\_

## PRODUCTION

1st 24 hrs. Nat. \_\_\_\_\_

1st 24 hrs. after shot \_\_\_\_\_

Gas \_\_\_\_\_ Cu. Ft.

Dry Hole \_\_\_\_\_

Abandoned \_\_\_\_\_

Date

AUG 2 1944 19

S. J. LEWIS Scout

**KANSAS**

Pool Name Ranson Pool

Map No. 47 Sec. 8 Twp. 24 R. 11W

Well No. 1 Kelly

Geo. Getty Inc. Company

**COMPLETED** Contractor

**NE NW SW**

330 Ft. from N. Line

\_\_\_\_\_ Ft. from S. Line

\_\_\_\_\_ Ft. from E. Line

990 Ft. from W. Line

**SECTION PLAT**

o			

Stafford County

Location \_\_\_\_\_

Rig up \_\_\_\_\_

Drilling and Remarks:

*Wola 3787*  
*5' @ 3789 1/2*  
*650 Acid*  
*Pring 216 Prod*  
  
*4 1/2*

**RECORD**

Cased \_\_\_\_\_ in., \_\_\_\_\_ ft.

Sand \_\_\_\_\_

Gas \_\_\_\_\_

Oil \_\_\_\_\_

Total Depth 3792

**PRODUCTION**

1st 24 hrs. Nat. \_\_\_\_\_

1st 24 hrs. after shot \_\_\_\_\_

Gas \_\_\_\_\_ Cu. Ft.

Dry Hole \_\_\_\_\_

Abandoned \_\_\_\_\_

Date

SEP 20 1944

19 \_\_\_\_\_

S. I. LEWIS Scout