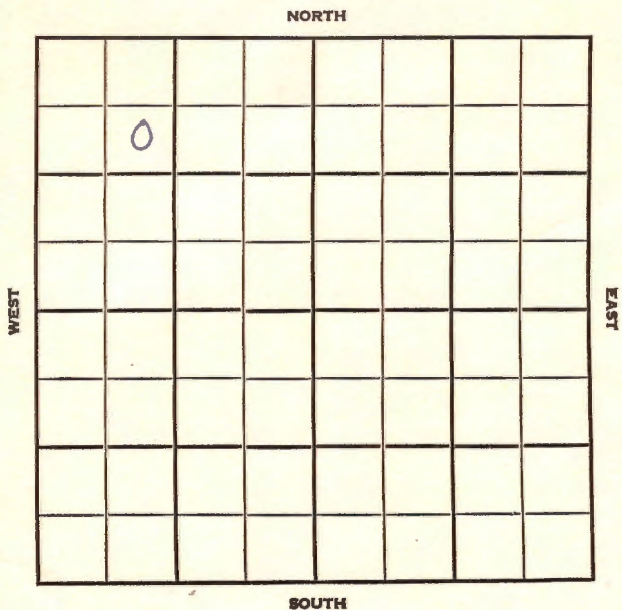


Section 14 Township 25 Range 1 W

Well No. #1 Childress

Company E. H. Adair



Sedgwick

KANSAS

SEC. 14	TWP. 25	R. 1W
------------	------------	----------

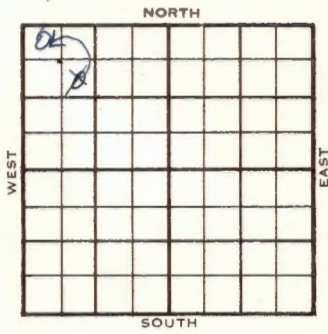
WELL NO. #1 Childers FARM

COMPANY E.H. Adair

CONTRACTOR Co. tools

WILDCAT

_____ Ft. from N. Line
 _____ Ft. from S. Line
 _____ Ft. from E. Line
 _____ Ft. from W. Line



~~##### SE NW NW~~
 NW NW NW

1956	ELEVATION 1364'	REPORT
------	--------------------	--------

2-22 MIR
 3-14 Comm. 1-21-56
 8 5/8" @ 171/135
 DST 2758-64 op 1 hr. rec. 1140' sw,
 740/20"
 D & A
 H. 2155
 Tr. 2181
 L. 2374
 KC 2677
 BKC 2858
 Burg 3205
 M. Dolo 3208
 K. 3550
 V. 3641
 S. Dolo 3680
 S. sd. 3694
 TD 3714'


ABANDONED

CORRECTION

FORM 513 REV. SUNRAY

County Sedgwick Elev. _____
 Sec. 14 Twp. 25 Rge. 1W
 Company B. H. Adair
 Farm Name Childers No. 1

TOPS	DEPTH	LOG	DATUM	Loc. in Sec.
Anh.				NW NW NW
Tr.				
H.				
Tr.				
Dg.				
Bl.				
L.				Geol. _____
K.C.				Contr. _____
B.K.C.				
Ce.				
C.				
M.				Pool _____
M.				
K.				
Mz.				
Mq.				
V.				
S.				
S.				
A.				
R.				
Pe.				
G.				
T.D.				



Date Comm. MAR 1 4 1956
Reported SE NW NW

Co.
Lse.
No.
Sec.
T.
R.

County Sedgwick Elev. 1364
 Sec. 14 Twp. 25 Rge. 1W
 Company E. H. Adair
 Farm Name Childers No. 1

TOPS	DEPTH	LOG	DATUM	Loc. in Sec.															
Anh.				NW NW NW															
Tr.																			
H.	2155																		
Tr.	2181																		
Dg.																			
Bl.																			
L.	2374		1010	Geol.															
K.C.	2677		1313																
B.K.C.	2858		1494	Contr.															
Ce. <u>Burg</u>	3205		1844	Co. tools															
C.																			
M. <u>data</u>	3208		1844	Pool															
M.																			
K.	3550		2186																
Mz.				Wildcat															
Ma.																			
V.	3641		2277	<table border="1"> <tr> <td></td> <td></td> <td></td> </tr> <tr> <td></td> <td></td> <td></td> </tr> <tr> <td></td> <td></td> <td></td> </tr> <tr> <td></td> <td></td> <td></td> </tr> <tr> <td></td> <td></td> <td></td> </tr> </table>															
S. <u>data</u>	3680		2316																
S. <u>data</u>	3694		2330																
A.																			
R.																			
PE.																			
G.																			
TD.	3714																		

Date Comm. 1-21-56 MAR 14 1956

8 5/8" @ 171/135 DST 2758-64 open 1 hr
 rec. 1140' sw 740/20"

D & A

County Sedgwick Elev. _____
 Sec. 14 Twp. 25 Rge. 1W
 Company B. H. Adair
 Farm Name Childers No. 1

TOPS	DEPTH	LOG	DATUM	Loc. in Sec.																																								
Anh.				SE NW NW																																								
Tp.																																												
H.																																												
Tr.																																												
Dg.																																												
Bl.																																												
L.				Geol. _____																																								
K.C.				Contr. _____																																								
B.K.C.				Co. tools																																								
Ce.																																												
C.																																												
M.				Pool																																								
M.				Wildcat																																								
K.				<table border="1"> <tr> <td></td> <td></td> <td></td> <td></td> </tr> <tr> <td></td> <td></td> <td></td> <td></td> </tr> <tr> <td></td> <td></td> <td></td> <td></td> </tr> <tr> <td></td> <td></td> <td></td> <td></td> </tr> <tr> <td></td> <td></td> <td></td> <td></td> </tr> <tr> <td></td> <td></td> <td></td> <td></td> </tr> <tr> <td></td> <td></td> <td></td> <td></td> </tr> <tr> <td></td> <td></td> <td></td> <td></td> </tr> <tr> <td></td> <td></td> <td></td> <td></td> </tr> <tr> <td></td> <td></td> <td></td> <td></td> </tr> </table>																																								
Mz.																																												
Ma.																																												
V.																																												
S.																																												
S.																																												
A.																																												
R.																																												
Pe.																																												
G.																																												
T.D.																																												

Date Comm. MIR

(Handwritten scribble)

Co.
Lse.
No.
Sec.
T.
R.

0
FIRST REPORT
FEB 22 '56