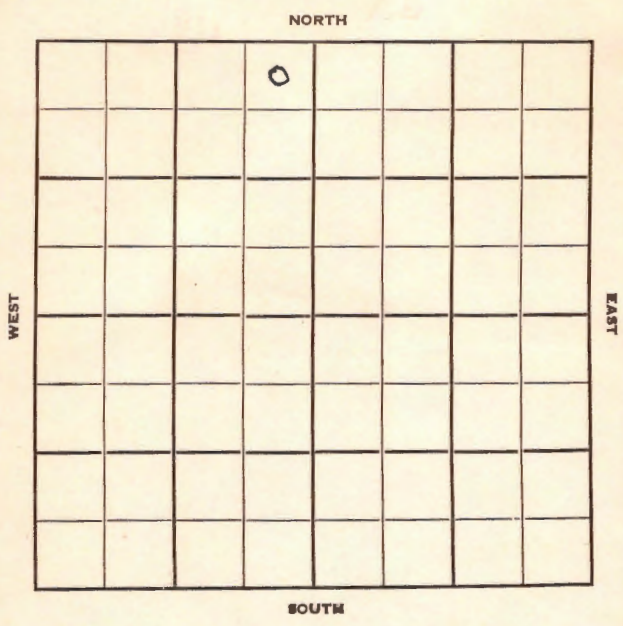


KANSAS

Section 24 Township 25 Range 1W

Well No. #1 Wilson

Company Chas. Carlock



KANSAS

Sedgwick ✓

Sec. 24 Twp. 25 R. 1-W

Well No. #1 Wilson Farm

Chas Carlock Company

Contractor

Wildcat

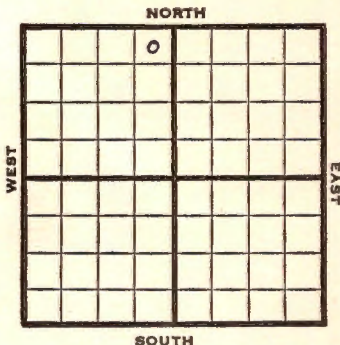
330 Ft. from N. Line

_____ Ft. from S. Line

330 Ft. from E. Line

_____ Ft. from W. Line

NE NE NW



1950

Elev 1367

REPORT

7/19

Drlg.

8/2

8 5/8" @ 137

Lans 2343

KC 2628

B KC 2813

Miss 3158-71 TD

D&A

ABANDONED

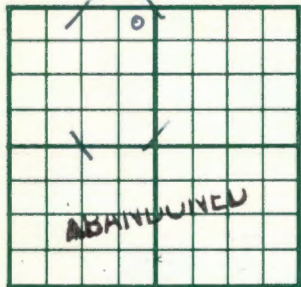
County Sedgwick State Kansas

Sec. 24 (Blk. 25 (Sur. Rge.) 1W Map No.

Operator Chas. Carlock

Well No. 1 Farm Wilson

Elev. 1367 Location NE NE NW



330 Ft. From N Line NW

330 Ft. From E Line Quarter

1st. Report

Completion AUG 2 1950

Remarks

Spudding Date

Drig. Data Wildcat

8 5/8" @ 137 Lans. 2343 KC 2628

B KC 2813 Miss. 3158-71 TD

D & A

Map No. _____ Sec. 24 Twp. 25 R. 1W

Well No. 1 Wilson

Chas. Carlock Company

Contractor

NE NE NW

330 Ft. from N. Line

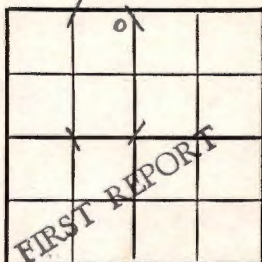
_____ Ft. from S. Line

330 Ft. from E. Line

_____ Ft. from W. Line

Sedgwick County

SECTION PLAT



Location _____

Rig up _____

Drilling and Remarks:

drlg.

RECORD

Cased _____ in., _____ ft.

Sand _____

Gas _____

Oil _____

Total Depth _____

PRODUCTION

1st 24 hrs. Nat. _____

1st 24 hrs. after shot _____

Gas _____ Cu. Ft.

Dry Hole _____

Abandoned _____

Date

JUL 19 1950

J. E. TYRA