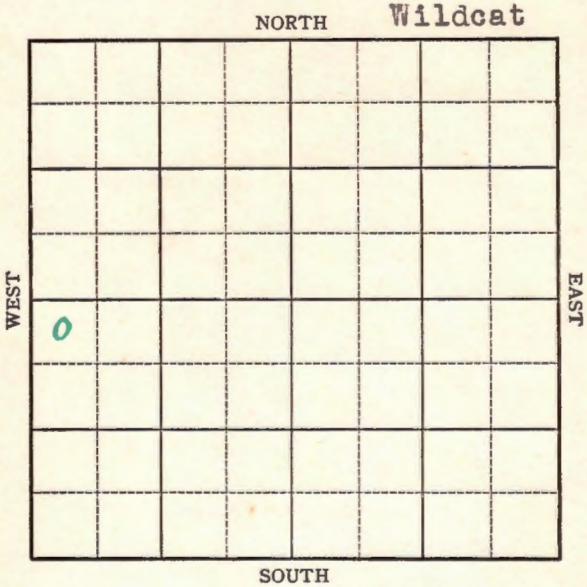


Section 16 Township 25 Range 11-W

Well No. #1 Stone

Company Nadel & Gussman



KANSAS

Stafford

Sec. 16 Twp. 25 R. 11-W

Well No. #1 Stone Farm

Nadel & Gussman Company

(Wildcat)

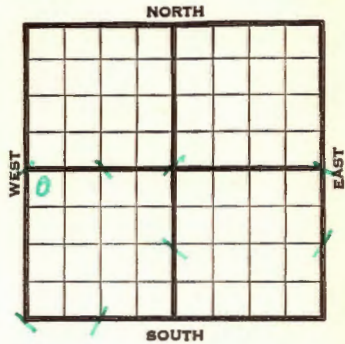
330 Ft. from N. Line

_____ Ft. from S. Line

_____ Ft. from E. Line

330 Ft. from W. Line

Elev. 1814



1942	REPORT
1/21	Surface hole.
	Shut down.
1/29	" "
2/5	8" - 288' WOC.
2/12	Anhy. 570' Ft. Riley 1845'
	Drlg. 2900'
2/19	Topeka 2975' Lans. 3490'
	Miss. 3828' Drlg. 3840'
2/25	Kind. 3900'
	Misener 3977'
	Viola 3982'
	Simp. 4084'
	Arb. 4149'
	T.D. 4170'
	No shows.
	ABANDONED

Map No. 47 Sec. 16 Twp. 25 R. 11WWell No. 1 StoneNadel & Gussman Company**FIRST REPORT** Contractor

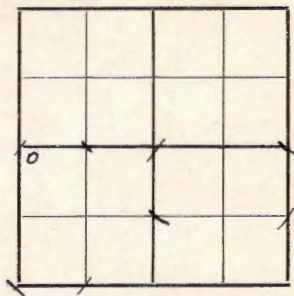
NW SW

SECTION PLAT

330 Ft. from N. Line

_____ Ft. from S. Line

_____ Ft. from E. Line

330 Ft. from W. Line

WILDCAT

RECORD

Location _____

Cased _____ in., _____ ft.

Rig up _____

Sand _____

Drilling and Remarks:

Gas _____

Surface Hole

Oil _____

S.D.

Total Depth _____

PRODUCTION

1st 24 hrs. Nat. _____

1st 24 hrs. after shot _____

Gas _____ Cu. Ft.

Dry Hole _____

Abandoned _____

Date

JAN 21 1942 19S. J. LEWIS Scout

Map No. 47 Sec. 16 Twp. 25 R. 11W

Well No. 1 Stone

Nadel & Gussman Company

ABANDONED Contractor

NW SW

SECTION PLAT

330 Ft. from N. Line

o			

_____ Ft. from S. Line

_____ Ft. from E. Line

330 Ft. from W. Line

WILDCAT

Location _____

RECORD

Cased _____ in., _____ ft.

Sand _____

Gas _____

Oil _____

Total Depth 4170

Drilling and Remarks:

Kind 3900
Musick 3977
Vista 8982
Bump #084
244149
Noshows

PRODUCTION

1st 24 hrs. Nat. _____

1st 24 hrs. after shot _____

Gas _____ Cu. Ft.

Dry Hole _____

Abandoned _____

Date

FEB 25 1942

19

S. J. LEWIS

Scout