

KANSAS
FORM NO. 5M PETROL

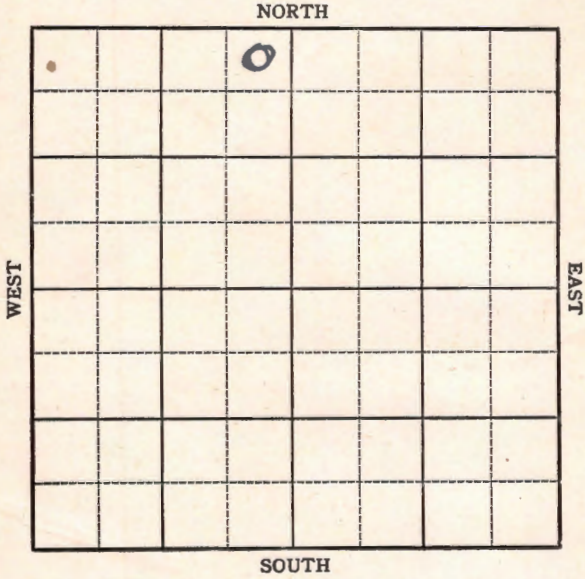
Stafford **KANSAS**

O. W. P. B.

Section 31 Township 25 Range 13W

Well No. #1 Shoop

Company Atlantic



KANSAS

O. W. P. B.

Stafford ✓

Sec. 31 Twp. 25 R. 13W

Well No. #1 Shoop Farm

Atlantic Company

McCandless

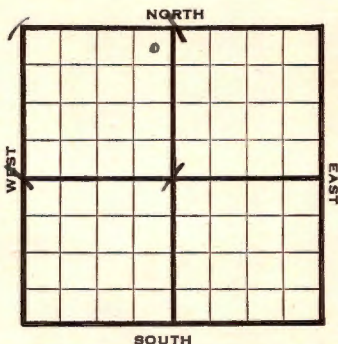
330 Ft. from N. Line

_____ Ft. from S. Line

330 Ft. from E. Line

_____ Ft. from W. Line

Elev. 1962



1944

REPORT

- 4/19 Location
- 4/26 Derrick
- 5/3 Rotary
- 5/10 8" @ 1253 WOC
- 5/17 Drlg. 2670
- 5/24 2864 squeeze
- 5/31 Drlg. 3110'
- 6/7 **Lans 3708**
Drlg. 4090
- 6/15 **Viola 4463**
Simp Sd 4231
Simp Sd. 4241 -57½ Sat.
- 6/21 **Arb. 4288-91 TD**
5" @ 4290
RUSTA
- 6/28 TD 4299 HPW
PB 4270 60 shots 4244-58
50 acid swb 25 oil per hr

OVER

~~1951~~

~~1/27 Oil Well~~

~~TD 4299'~~

~~Lans 3695', Miss 4087', Kh 4099',~~

1944

7/19

5" @ 4290

Simp Sd. 4241

Arb. 4288

TD 4299

P.B. 4270

60 shots 4244-58

1500 gallons acid

Bomb Pot. 1548

Gravity 39.0

COMPLETED

O. W. P. B.

1954

2/13

Lans 3695', Miss 4087', Kh 4099'

Viola 4163', Simp sh 4237', Simp sd 4241'

Arb 4288'

OTD 4299'

5" @ 4290'

PB 3982'

4/ 3918-23' gas in 5 min

FU 100' oil 2 boph 3 hr.

2000 A

F/ 160 bo 4 hr.

1/27

Oil Well

TD 4299'

Lans 3695', Miss 4087', Kh. 4099',

Viola 4163', Simp. sh, 4237', Simp

sd 4241', Arb. 4288'

OTD 4299'

5" @ 4290'

PB 3982', 4/3918-23, gas in 5 mins.,

FU 100' oil, 2 boph 3 hrs., 2000A

F 160 bo 4 hrs., P/32 bo 8 hrs.,

P/90 bo 2% wtr, 24 hrs.

Comp. F & P 243 bopd 6% wtr.

COMPLETED

O. W. P. B.

County Stafford State Kansas

Sec. 31 (Blk. 25) (Sur. 13W) Map No.

Operator Atlantic Ref.

Well No. 1 Farm Shoop

Elev. 1962 Location NE NE NW

		0			

330 Ft. From N Line NW

330 Ft. From E Line Quarter

1st. Report

Completion JAN 27 1954

Remarks

O. W. P. B.

Spudding Date

Dtlg. Data Oil well TD 4299

Lans. 3695 Miss. 4087 Kh. 4099

Viola 4163 Simp. sh. 4237 Simp. sd. 4241

Arb. 4288 OTD 4299 5" @ 4290

PB 3982 4/ 3918-23 gas in 5 min.

FU 100' oil 2 boph 3 hr. 2000 A

F/ 160 bo 4 hr. P/ 32 bo 8 hr.

P/ 90 bo 2% wtr. 24 hr.

Comp. F & P/ 243 bopd 6% wtr.

J. G. McGEHEE

KANSAS

Pool Name McCandless

Map No. 83 Sec. 31 Twp. 25 R. 13W

Well No. 1 Shoop

Atlantic Company

FIRST REPORT

Contractor

NE NW


SECTION PLAT

330 Ft. from N. Line

_____ Ft. from S. Line

330 Ft. from E. Line

_____ Ft. from W. Line



Stafford County

Location X

Rig up _____

Drilling and Remarks:

RECORD

Cased _____ in., _____ ft.

Sand _____

Gas _____

Oil _____

Total Depth _____

PRODUCTION

1st 24 hrs. Nat. _____

1st 24 hrs. after shot _____

Gas _____ Cu. Ft.

Dry Hole _____

Abandoned _____

Date

APR 1 9 1944 19

S. J. LEWIS

Scout

Pool Name McCandless


Map No. KAR 3 SAS Sec. 31 Twp. 25 R. 13W

Well No. 1 Shoop
Atlantic Company

COMPLETED Contractor
NE NW

SECTION PLAT

330 Ft. from N. Line
Ft. from S. Line
330 Ft. from E. Line
Ft. from W. Line



Stafford County

Location _____

Rig up _____

Drilling and Remarks:

Surf 4241
4258
5" C 4290
984270
60 shots 4244-58
1000 sand
Bon 4248

RECORD

Cased _____ in., _____ ft.
Sand _____
Gas _____
Oil _____
Total Depth 4299

PRODUCTION

1st 24 hrs. Nat. _____
1st 24 hrs. after shot _____
Gas _____ Cu. Ft.
Dry Hole _____
Abandoned _____

Date 39th 8

JUL 19 1944 19 S. J. LEWIS Scout