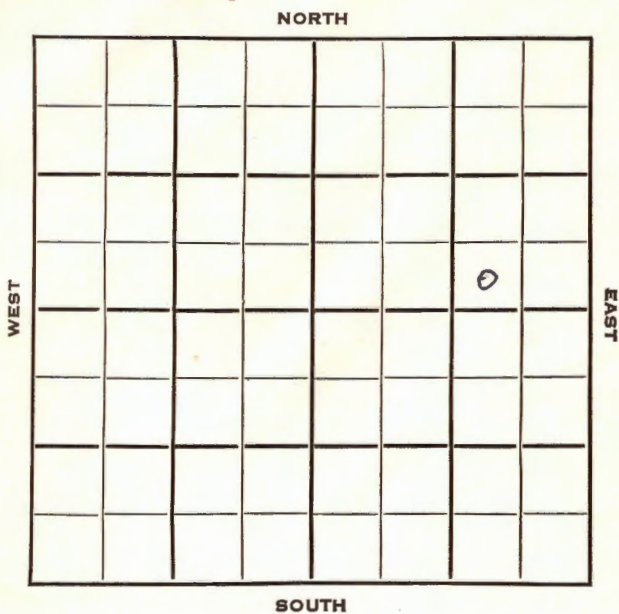


Section 36 Township 25 Range 13W

Well No. 1 Helmke

Company M. B. Armer



Stafford

KANSAS

| | | |
|------|------|------|
| SEC. | TWP. | R. |
| 36 | 25 | 13 W |

WELL NO. # 1 Helmke FARM

COMPANY M. B. Armer

CONTRACTOR

Semi Wildcat

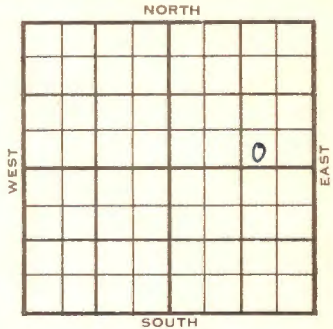
_____ Ft. from N. Line

330 _____ Ft. from S. Line

990 _____ Ft. from E. Line

_____ Ft. from W. Line

SW SE NE



Phillips & DHM

| | ELEVATION | REPORT |
|-------------|---|--------|
| 1953 | 1893' | |
| 12/16 | Spud 12-9-53 8" @ 261' Anhy 745' Drlg. 2520' | |
| 1954 1/6 | Spud 12-9-53 D&A TD 4303' 8" @ 261' Anhy 745', Heeb 3473', Br lime 3638', Lans. 3662', B KC 3960', Marm. 3966', Miss 4061', Kh. 4089' DST 4089-4111', opn 1 hr., rec. 63' o & gcm, 60' ho & gcm, 1110# Viola 4123', Simp. sh. 4200', Simp sd 4212', Arb. 4268 TD 4303', 5" @ 4160 40/4101-11, 1 boph 250 mud acid Sd-frac S/2 1/2 bw 1/2 boph 28 hrs. D&A | |

ABANDONED

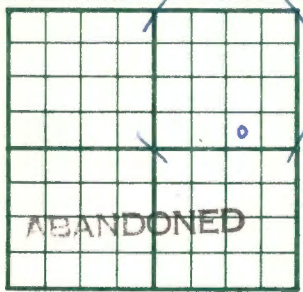
County Stafford State Kansas

Sec. 36 (Blk. Twp.) 25 (Sur. Rge.) 13W Map No.

Operator M. B. Armer

Well No. 1 Farm Helmke

Elev. 1893 Location SW SE NE



330 Ft. From S Line NE

990 Ft. From E Line Quarter

1st. Report

Completion JAN 6 1954

Remarks Semi Wildcat

Spudding Date 12-9-53

Drlg. Data D & A TD 4303

8" @ 261 Anhy 745 Heeb. 3473

Br. lime 3638 Lens. 3662 B KC 3960

Marm. 3966 Miss. 4061 Kh. 4089

DST 4089-4111 open 1 hr. Rec. 63' o &

gcm 60' ho & gcm 1110# Viola 4123

Simp. sh. 4200 Simp. sd. 4212

Arb. 4268 TD 4303 5" @ 4160 40/ 4101-

11 1 boph 250 mud acid sd-frac

S/ 2 1/2 bw 1/2 boph 28 hr.

D & A