O.W.W.O.

KANSAS

Form 51—5M—11-38—Palace

Stafford KANSAS

Section 12 Township 25 Range 13-W

Well No. 1 Saunders

Company Continental et al

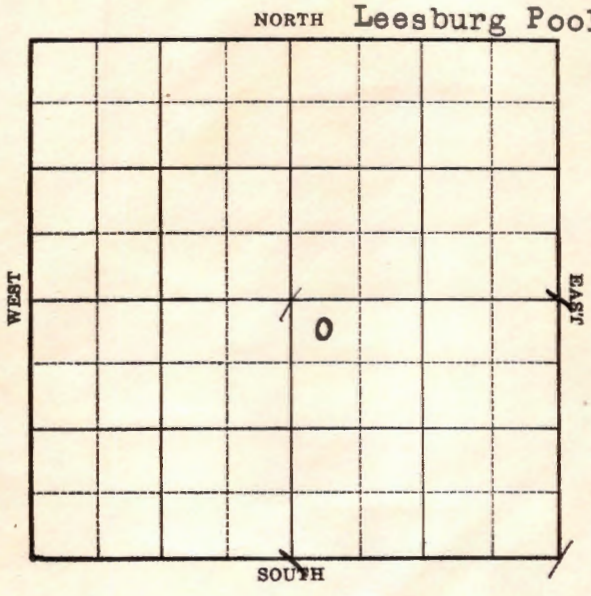

O.W.W.O. FORM 252A 5M 10-38 KANSAS Stafford KANSAS

Sec. 12 Twp. 25 R. 13-W

Well No. #1 Saunders Farm

Continental et al Company

(Leesburg)

330 Ft. from N. Line

Ft. from S. Line

Ft. from E. Line

330 Ft. from W. Line

NW NW SE

Elev. 1917

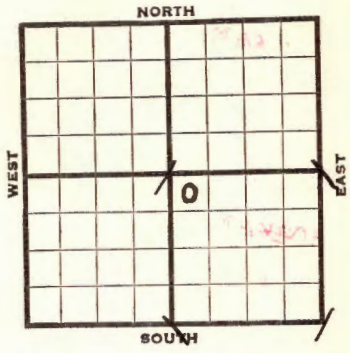

1939	REPORT
4/19	Cellar.
4/28	10" - 461' Drlg. 1830'
5/5	Drlg. 3330'
5/12	Arb. 4103' 7" - 4104'
	T.D. 4106' WOC.
5/19	T.D. 4114' 3500' oil 2 hrs.
5/24	Arb. 4103'
	7" - 4104'
	T.D. 4130'
	Pump & Flow 646 bbls. 8 hours.
	Potential 1939 bbls.
	COMPLETED
1955	O.W.W.O.
5/25	Smp. 4056', Arbuckle 4103'
	TD 4130'
	7" @ 4104 PB 4082 64/4054-70
	frac. S/9 BW 1½ hr. S/2 BO 2 hr.
	Comp. 3 BOPD
	FIRST REPORT
	COMPLETED

Stafford KANSAS

SEC.	TWP.	R.
12	25S	13W

WELL NO. 1 E. C. Sauders FARM

COMPANY Continental Oil

CONTRACTOR

Leesburg pool

_____ Ft. from N. Line

_____ Ft. from S. Line

_____ Ft. from E. Line

_____ Ft. from W. Line

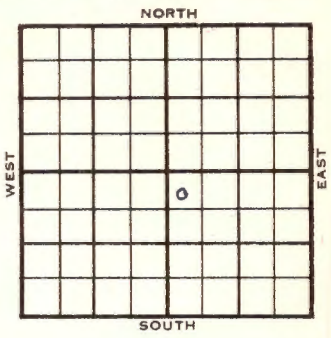

NW NW SE

1955	ELEVATION	REPORT
5/25		Simp 4056; Arb 4103; TD 4130; 7" 4104; PB 4082; 64/4054-70; frac; swb 9 bw 1½ hr; swb 2 bo 2 hrs; 3 bppd

FIRST REPORT

COMPLETED

DX-78

Form 26—1M Bks.—2-29

Stafford KANSAS

Map No. 83 Sec. 12 Twp. 25 R. 13W

Well No. 1 Saunders

Continental etal Company

Contractor

FIRST REPORT

NW SE

330 Ft. from N. Line

_____ Ft. from S. Line

_____ Ft. from E. Line

330 Ft. from W. Line

LEESBURG POOL

SECTION PLAT

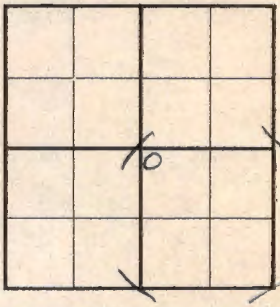

Location _____

Rig up _____

Drilling and Remarks:

Cellar

RECORD

Cased _____ in., _____ ft.

Sand _____

Gas _____

Oil _____

Total Depth _____

PRODUCTION

1st 24 hrs. Nat. _____

1st 24 hrs. after shot _____

Gas _____ Cu. Ft.

Dry Hole _____

Abandoned _____

Date

APR 19 1939 19____

H. D. Hatfield Scout

Form 26—1M Bks.—2-29

Stafford

KANSAS

Map No. 83 Sec. 12 Twp. 25 R. 13W

Well No. 1 Saunders

Continental etal Company

Contractor

COMPLETED

NW SE

330 Ft. from N. Line

Ft. from S. Line

Ft. from E. Line

330 Ft. from W. Line

LEESBURG POOL

SECTION PLAT

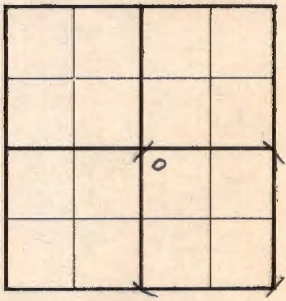

Location

Rig up

Drilling and Remarks:

Ar & 4103
7" @ 4104
Pump & flow
646 - 8 hrs
Po & 1939

RECORD

Cased in., ft.

Sand

Gas

Oil

Total Depth 4130

PRODUCTION

1st 24 hrs. Nat.

1st 24 hrs. after shot

Gas Cu. Ft.

Dry Hole

Abandoned

Date

MAY 24 1939 19

S. J. LEWIS Scout

Twp.____ Pool_____

Co.____ Permit_____

FORM 513 REV. SUNRAY

FIRST REPORT

COMPLETED

County Stafford Elev.

Sec. 12 Twp. 25 Rge. 13W

Company Continental Oil

Farm Name E. C. Sauders No. 1

TOPS	DEPTH	DATUM
Cim. Anhydrite		
Ft. Riley		
Howard		
Topeka		
Heebner Sh.		
Toronto Ls.		
Brown Lime		
Lansing		
Kans. City		
B. K. C.		
Congl.		
Miss.		
Kinderhook		
Misener		
Hunton		
Sylv. Maquo		
Viola		
Simpson		
Smp.	4056	
Gorhom		
Arbuckle	4103	
Bosal Sand		
Pre. Cam.		
T. D.	4130	

Loc. in Section

NW NW SE

O.W.W.O.

OWWO

Drlg. Contr.

Pool Leesburg

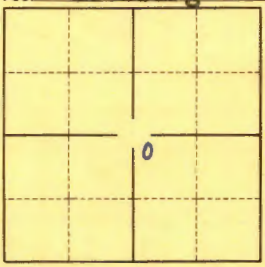

Date Comm. 5-25-55

Date Comp.

7" @ 4104 PB 4082 64/ 4054-76

frac S/ 9 bw 1½ hr. S/ 2 bo 2 hr.

Comp. 3 bopd

K-26

Co. Lse. No. S. T. R.