KANSAS Stafford

FORM 51 5M 10-41 PETROL

Section 12 Township 25 Range 13-W

Well No. #2 McCune

Company Continental & Cities Service Oil

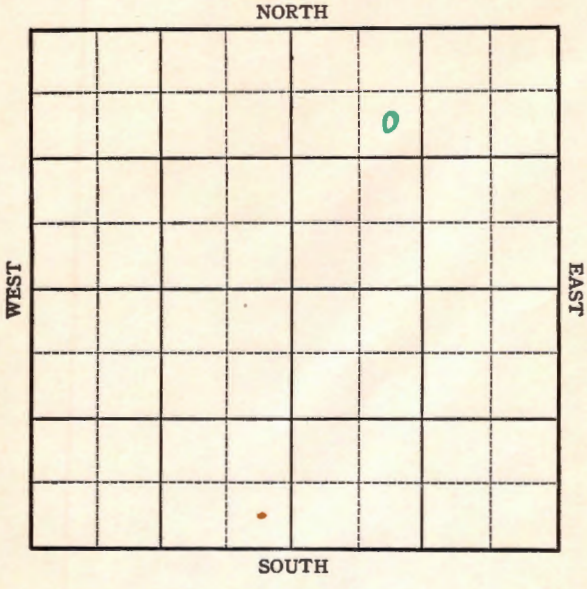

FORM 252-A
5M 10-41 PETROL

KANSAS

Stafford

Sec. 12 Twp. 25 R. 13-W

Well No. #2 McCune Farm

Continental & Cities Service Oil Company

(Leesburg)

990 Ft. from N. Line

Ft. from S. Line

Ft. from E. Line

990 Ft. from W. Line

Elev. 1916

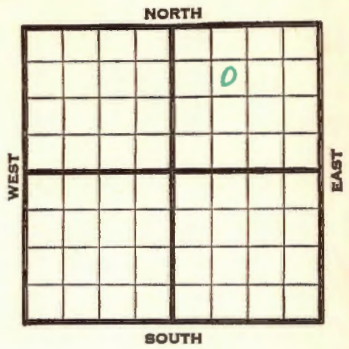

1942	REPORT
5/6	Location
5/13	Surface hole.
5/20	10" - 281' Drlg. 2980'
5/27	Lans. 3560' Drlg. 4000'
6/3	Viola 3960' Simp. sand 4066'
	Arb. 4116-21' T.D. S.O.
	6" - 4118' RUST.
6/10	Arb. 4116'
	6" - 4118'
	T.D. 4121'
	Echometer potential 20,552 bbls.
	Maximum 3000 bbls.
	37.5 Gravity
	COMPLETED

Form 26 200 Bks. 5-41 McW.

KANSAS

Stafford

Map No. 23 Sec. 12 Twp. 25 R. 13W

Well No. 2 McCune

Continental & Cities Company

Service Oil Contractor

FIRST REPORT

SE NW NE

990 Ft. from N. Line

Ft. from S. Line

Ft. from E. Line

990 Ft. from W. Line

SECTION PLAT



LEESBURG POOL

Location XXX

Rig up

Drilling and Remarks:

RECORD

Cased in., ft.

Sand

Gas

Oil

Total Depth

PRODUCTION

1st 24 hrs. Nat.

1st 24 hrs. after shot

Gas Cu. Ft.

Dry Hole

Abandoned

Date

MAY 6 1942

19

S. J. LEWIS Scout

Form 26 200 Bks. 5-41 McW. Stafford KANSAS

Map No. 83 Sec. 12 Twp. 25 R. 13W

Well No. 2 McCune

Continental & Cities Company

COMPLETED Service Oil Contractor

SE NW NE

990 Ft. from N. Line

Ft. from S. Line

Ft. from E. Line

990 Ft. from W. Line

SECTION PLAT

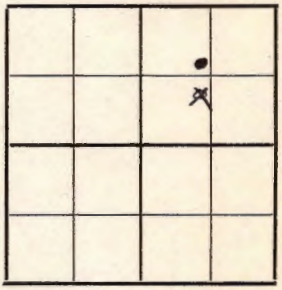

LEESBURG POOL

Location

Rig up

Drilling and Remarks:

Cr & 4116
6" @ 4118
Echo Pot 20552
Max 3000

375 Gr

RECORD

Cased in., ft.

Sand

Gas

Oil

Total Depth 4121

PRODUCTION

1st 24 hrs. Nat.

1st 24 hrs. after shot

Gas Cu. Ft.

Dry Hole

Abandoned

Date

JUN 10 1942 19

S. J. LEWIS Scout