

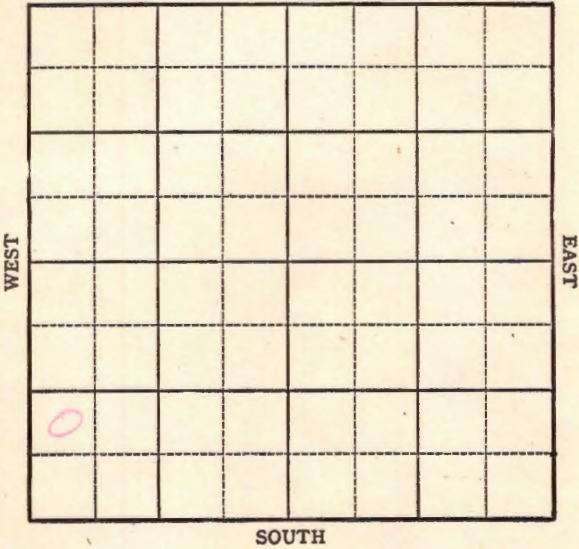
**KANSAS** Stafford County

Section 17 Township 25 Range 13W

Well No. #1 Garner

Company Lion Oil Ref.

Lion Oil Ref.



**KANSAS**

Stafford County

Sec. 17 Twp. 25 R. 13W

Well No. #1 Garner Farm

Lion Oil Ref. Company

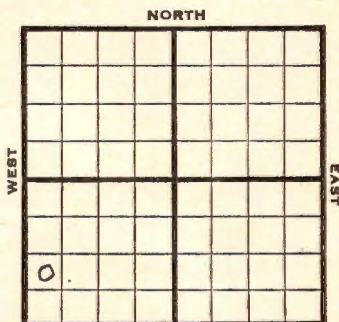
Wildcat

\_\_\_\_\_ Ft. from N. Line

990 Ft. from S. Line

\_\_\_\_\_ Ft. from E. Line

330 Ft. from W. Line



Wildcat **NW SW SW** SOUTH

1944 *Elev. 1956* REPORT

- 11/8 Location
- 11/16 Surface hole
- 11/24 8" @ 843 **Anhy 837** Drlg. 2430
- 11/29 **Lans 3695** Drlg. 3715
- 12/6 **Cong 4025**
- Miss 4078**
- viola 4171**
- Drlg. 4200**
- 12/13 **Simp sd 4242**
- Arb. 4302**
- TD 4362'**

**ABANDONED**

Pool Name Wildcat

Map No. 83 Sec. 17 Twp. 25 R. 13W

Well No. 1 Garner

Lion Oil Ref. Company

Contractor

NW SW SW

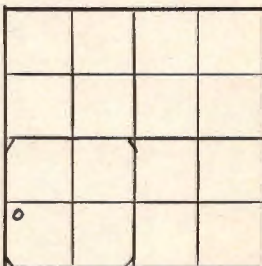
SECTION PLAT

           Ft. from N. Line

990 Ft. from S. Line

           Ft. from E. Line

330 Ft. from W. Line



Stafford

Location X

Rig up           

Drilling and Remarks:

RECORD

Cased            in.,            ft.

Sand           

Gas           

Oil           

Total Depth           

PRODUCTION

1st 24 hrs. Nat.           

1st 24 hrs. after shot           

Gas            Cu. Ft.

Dry Hole           

Abandoned           

Date

NOV 8 1944 19

S. J. LEWIS Scout

Pool Name Wildcat

Map No. 83 Sec. 17 Twp. 25 R. 13W

Well No. 1 Garner

Lion Oil Ref. Company

ABANDONED Contractor  
NW SW SW

SECTION PLAT

6			

         Ft. from N. Line

990 Ft. from S. Line

         Ft. from E. Line

330 Ft. from W. Line

Stafford County

Location         

Rig up         

Drilling and Remarks:

*Simple 4242*  
*Er & 4302*

RECORD

Cased          in.,          ft.

Sand         

Gas         

Oil         

Total Depth 4263

PRODUCTION

1st 24 hrs. Nat.         

1st 24 hrs. after shot         

Gas          Cu. Ft.

Dry Hole         

Abandoned         

Date

DEC 13 1944 19

S. J. LEWIS Scout