KANSAS

FORM 51 5M 1-42 PETROL

O. W. P. B.

Stafford

Section 13 Township 25 Range 13-W

Well No. #3 M. Russell

Company Continental Oil

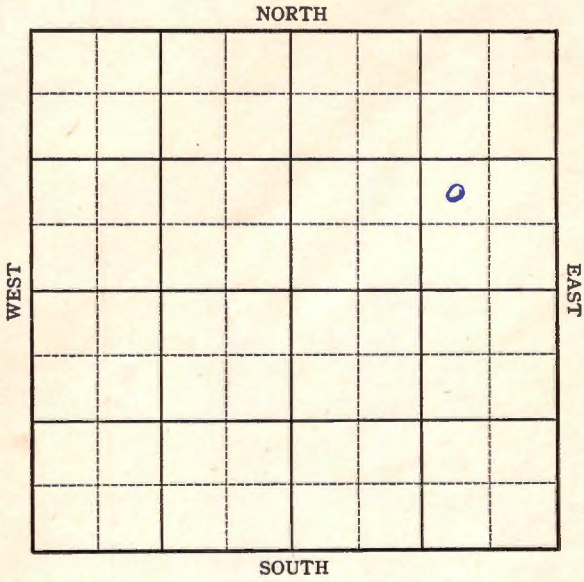

FORM 252-A
5M 9-43 GASS

KANSAS O. W. P. B.

Stafford

Sec. 13 Twp. 25 R. 13-W

Well No. #3 M. Russell Farm

Continental etal Company

NW SE NE

____ Ft. from N. Line

990 Ft. from S. Line

990 Ft. from E. Line

____ Ft. from W. Line

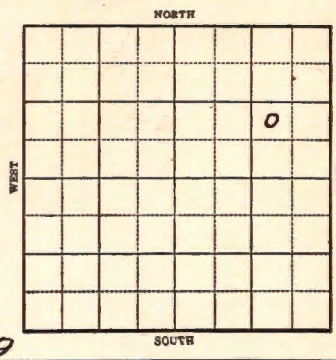

Elev. 1909

1943	Elev. 1909' REPORT
9/29	Derrick
10/6	10" @ 285' Drlg. 1169'
10/13	Drlg. 3046'
10/20	" "
10/27	Arb 4120 7" @ 4122 T.D. 4132-2000' oil
11/3	Arb 4120 7" @ 4122' 1500 acid Pump 175 Pot. T.D. 4132' Gravity 37.6
	COMPLETED
	O. W. P. B.
1954 11/10	OilWell TD 4130' Simp. 4065', Arb. 4114' OTD 4130' 7" @ 4122' PB 4100', 96/4064-88, 500A Sd-frac, S/48 bo 12 bw 12 hrs. Comp. 80 bopd 12 bw
	FIRST REPORT COMPLETED

Form 26 200 Bks 5-42 Petrol Stafford

KANSAS

Map No. 8 3 Sec. 13 Twp. 25 R. 13W

Well No. 3 M. Russell

Continental etal. Company

FIRST REPORT Contractor

NW SE NE

SECTION PLAT



Ft. from N. Line

990 Ft. from S. Line

990 Ft. from E. Line

Ft. from W. Line

Leesburg Pool

Location

Rig up

Drilling and Remarks:

Derrick

RECORD

Cased in., ft.

Sand

Gas

Oil

Total Depth

PRODUCTION

1st 24 hrs. Nat.

1st 24 hrs. after shot

Gas Cu. Ft.

Dry Hole

Abandoned

Date

SEP 2 9 1943 19

S. J. LEWIS Scout

Form 26 200 Bks 5-42 Petrol Stafford

Map No. 83 KANSAS Sec. 13 Twp. 25 R. 13W

Well No. 3 M. Russell

Continental etal. Company

COMPLETED

Contractor

NW SE NE

SECTION PLAT

			o



Ft. from N. Line

990 Ft. from S. Line

990 Ft. from E. Line

Ft. from W. Line

Leesburg Pool

Location

Rig up

Drilling and Remarks:

Ar & 4120
7" C 4122
1500 acid
Pump 175 Ft

87 ± Gr

RECORD

Cased in., ft.

Sand

Gas

Oil

Total Depth 4132

PRODUCTION

1st 24 hrs. Nat.

1st 24 hrs. after shot

Gas Cu. Ft.

Dry Hole

Abandoned

Date

NOV 3 1943 19

S. J. LEWIS Scout

FORM 275 FOR SALE BY KANSAS BLUE PRINT CO.

O. W. P. B.

County Stafford State Kansas

Sec. 13 (Blk. Twp.) 25 (Sur. Rge.) 13W Map No.

Operator Continental etal.

Well No. 3 Farm Maggie Russell

Elev. 1909 Location NW SE NE



990 Ft. From S Line NE

990 Ft. From E Line Quarter

1st. Report NOV 1 0 1954

Completion NOV 1 0 1954

Remarks OWPB

Spudding Date O. W. P. B.

Drlg. Data Oil well TD 4130

Simp. 4065 Arb. 4114 OTD 4130 7" @

4120 PB 4100 96/ 4064-88 500 A

sd-frac S/ 48 bo 12 bw 12 hr.

Comp. 80 bopd 12 bw

FABEN GILSTRAP