


O.W.P.B.

Section 13 Township 25 Range 13-W

Well No. #1 Marion Russell

Company Continental et al

NORTH Leesburg Pool



KANSAS

Stafford

Sec. 13 Twp. 25 R. 13-W

Well No. #1 Marion Russell Farm

Continental et al Company

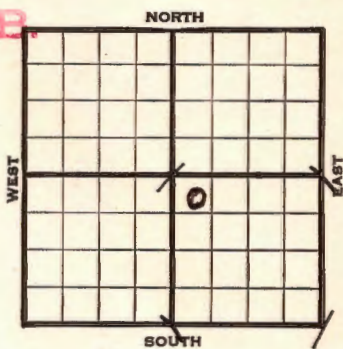
(Leesburg) **O. W. P. B.**

330
~~440~~ Ft. from N. Line

_____ Ft. from S. Line

_____ Ft. from E. Line

330
~~440~~ Ft. from W. Line



Elev. 1911

1939	REPORT
6/21	Rotary.
6/29	7" - 449' Drig. 2235'
7/6	Drig. 3513'
7/13	Arb. 4121' 7" - 4122'
	T.D. 4125' RUST.
7/20	3500' oil. 1½ hrs. Testing.
7/27	T.D. 4131' 4035' oil in hole.
8/3	" " " " " "
8/9	Arb. 4121'
	7" - 4122'
	T.D. 4131'
	Potential 1136 bbls., pump.
	COMPLETED
	O. W. P. B.
1952	Topeka 3070 Lans. 3575
1/30	Simp 4070 Arb. 4121
	OTD 4130 7" @ 4121
	CO 4131 Sq off Packer 4042
	27/4079-87 35/4064-72
	Applying stratolift
	OVER

1952

2/6 Testing

2/13 D&A TD 3705

Top 3070 Lans. 3575

Simp 4070 Arb. 4121

OTD 4130

7" @ 4121 CO to 4131

SP 4042 27/4079-87 35/4064-72

S/1/3 bo 1/3 bwph 12 hr.

PB 3819 35/3783-98 S/1 bw scum

oil 17 hr. SP 3775 35/3755-66

B/1/3 bwph tr. oil 15 hr.

1500 A S/1 bo¹/₂ bwph 1000 A

S/28 bo 13 hr. tr wtr

48/3318-35 S/2-3/4 bwph 13 hr.

D&A

ABANDONED

Map No. 83 Sec. 13 Twp. 25 R. 13W

Well No. 1 Marion Russell

Continental etal Company

Contractor

FIRST REPORT

SECTION PLAT

NW SE
440 Ft. from N. Line
_____ Ft. from S. Line
_____ Ft. from E. Line
440 Ft. from W. Line

		0	

LEESBURG POOL

Location _____

Rig up _____

Drilling and Remarks:

Rotary

RECORD

Cased _____ in., _____ ft.

Sand _____

Gas _____

Oil _____

Total Depth _____

PRODUCTION

1st 24 hrs. Nat. _____

1st 24 hrs. after shot _____

Gas _____ Cu. Ft.

Dry Hole _____

Abandoned _____

Date

JUN 21 1939 19

LEWIS Scout

Map No. 4783 Sec. 13 Twp. 25 R. 13W

Well No. 1 Marion Russell

Continental etal Company

Contractor

COMPLETED

NW SE

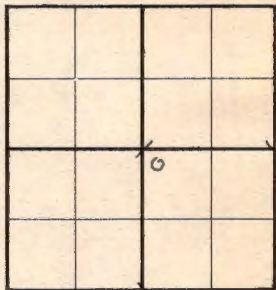
440 Ft. from N. Line

_____ Ft. from S. Line

_____ Ft. from E. Line

440 Ft. from W. Line

SECTION PLAT



LEESBURG POOL

Location _____

Rig up _____

Drilling and Remarks:

Out 4121

7" @ 4122.

Pump 1136 P.Y.

RECORD

Cased _____ in., _____ ft.

Sand _____

Gas _____

Oil _____

Total Depth 4131

PRODUCTION

1st 24 hrs. Nat. _____

1st 24 hrs. after shot _____

Gas _____ Cu. Ft.

Dry Hole _____

Abandoned _____

Date

AUG 9 1939 19

S. J. LEWIS Scout

