

KANSAS

Stafford

FORM 51 5M PETROL

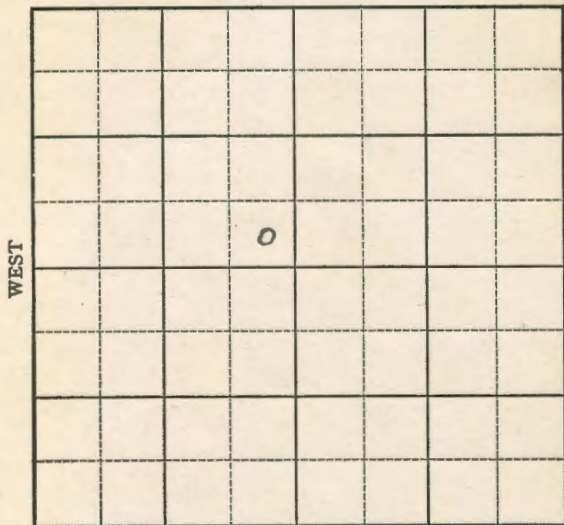
Section 4 Township 25 Range 13W

Well No. #1 Cadman

Company W.P.Faulkner Etal

Wildcat

NORTH



SOUTH

FORM 252-A
5M 9-43 GASS

KANSAS

Stafford

Sec. 4 Twp. 25 R. 13-W

Well No. #1, Cadman Farm

W. P. Faulkmer etal. Company

NORTH

_____ Ft. from N. Line

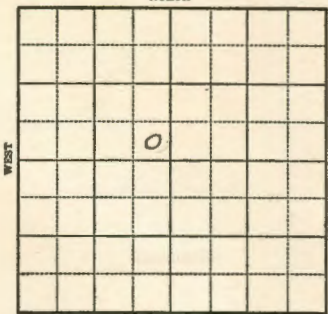
330

_____ Ft. from S. Line

330 Ft. from E. Line

_____ Ft. from W. Line

Elev. 1943



REPORT

1943
12/15 Derrick
12/22 10" @ 328
Drlg. 1970
12/29 Drlg 3100'
1944
1-5 Lans 3652
Drlg 3940'
1-12 Cong 4012
Viola 4040
6" @ 4063
TD 4090' pipe collapsed
1/19 " " " "
1/26 Whipstock 3060
Drlg. 3075'
2/2 Drlg. 3800'
2/8 Cong 3725
Vio 3832066.
TD 4072
5" @ 4068
Rust

OVER

1944

2/15 3500' in 6 hrs flow 18 oil per hr
12 hrs.

2/23 " "

3/1 " "

3/8 " "

3/15 " "

3/22 " "

3/29 " "

4/5 Pump 200 oil in 8 hrs.

4/12 " " " "

4/19 " " " "

4/26 " " " "

5/3 " " " "

5/10 " " " "

5/17 " " " "

5/24 " " " "

5/31 " " " "

6/7 " " " "

6/15 " " " "

6/21 " " " "

6/28 " " " "

7-12 " " " "

7-19 " " " "

7-26 " " " "

8-2 TD 4077'
2750 acid 2 oil per hr.

8/16 **Viola** 4066

5" @ 4068

TD 4077

2750 Acid

Pump 25 Pot.

Gravity 38.0

COMPLETED

KANSAS

Map No. 83 Sec. 4 Twp. 25 R. 13W

Well No. 1 Cadman

W. P. Faulkner et al. Company

FIRST REPORT Contractor

SE NW

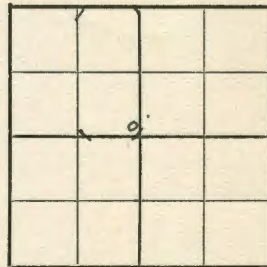
SECTION PLAT

_____ Ft. from N. Line

330 Ft. from S. Line

330 Ft. from E. Line

_____ Ft. from W. Line



Wildcat

Location _____

Rig up _____

Drilling and Remarks:

Derrick

RECORD

Cased _____ in., _____ ft.

Sand _____

Gas _____

Oil _____

Total Depth _____

PRODUCTION

1st 24 hrs. Nat. _____

1st 24 hrs. after shot _____

Gas _____ Cu. Ft.

Dry Hole _____

Abandoned _____

Date

DEC 15 1943 19

S. J. LEWIS Scout

KANSAS

Pool Name Cadman

Map No. 83 Sec. 4 Twp. 25 R. 13W

Well No. 1 Cadman

W. P. Faulkner et al. Company

COMPLETED Contractor

SE NW

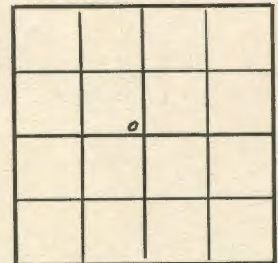
SECTION PLAT

_____ Ft. from N. Line

330 Ft. from S. Line

330 Ft. from E. Line

_____ Ft. from W. Line



Stafford

Location _____

Rig up _____

Drilling and Remarks:

*Viola #066
5' C 4065'
2750 and C
Pump 2500*

3500

RECORD

Cased _____ in., _____ ft.

Sand _____

Gas _____

Oil _____

Total Depth 4077

PRODUCTION

1st 24 hrs. Nat. _____

1st 24 hrs. after shot _____

Gas _____ Cu. Ft.

Dry Hole _____

Abandoned _____

Date

AUG 16 1944 19

S. J. LEWIS Scout