


Section 8 Township 25 Range 13 W

Well No. #1 O. D. Odell

Company E. A. Phillips (Tulsa)

NORTH



SOUTH

SEC.	TWP.	R.
8	25	13W

WELL NO. #1 O. D. Odell FARM

COMPANY E. A. Phillips (Tulsa)

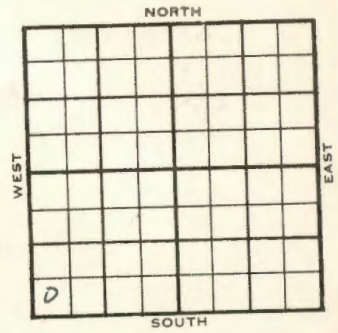
CONTRACTOR Carey Drlg Kackelman

\_\_\_\_\_ Ft. from N. Line

\_\_\_\_\_ Ft. from S. Line

\_\_\_\_\_ Ft. from E. Line

\_\_\_\_\_ Ft. from W. Line



SW SW SW  
 Shell FO CRA - DHM 1/2 mile SDX

1955	ELEVATION	REPORT
	1959'	
9/21	WORT	
9-29	Spud 9-24-55 8 5/8" @ 333 w/250 sx; D 905	
10-6	Heeb. 3509, Br. Lime 3657 Lans. 3681, Drlg. 3880	
10-13	DST 4289-4300, op 1 hr, rec 1380' gas, 480' oil, 60' ocm, 120' wtr., 1250# 5 1/2" @ 4288/ w/100 DST 3916-37, op 1 hr., rec 250' gas, 3 socm, 60' gcw, 980#	
10-20	CO to 4300, FU 2500' oil, 135' wtr. 1 hr., S/ 5 3/4 boph, 4% wtr., 4 hr., FU 2500' oil, 100' wtr. 12 hrs. S/ 5 3/4 boph, 4% wtr., 4 hrs. POP	
10-27	No report.	
11-3	" "	
11-10	P/ 7 1/4 bopd, 10 to 25% wtr.	
11-16	Comp. 7 1/4 bopd 10 to 25% wtr. TD 4300'	

DX 78-1


Stafford

KANSAS

Section 8 Township 25 Range 13 W

Well No. #1 O. D. Odell

Company E. A. Phillips (Tulsa)



Stafford KANSAS

SEC. <u>8</u>	TWP. <u>25</u>	R. <u>13W</u>
---------------	----------------	---------------

WELL NO. #1 O. D. Odell FARM

COMPANY E. A. Phillips (Tulsa)

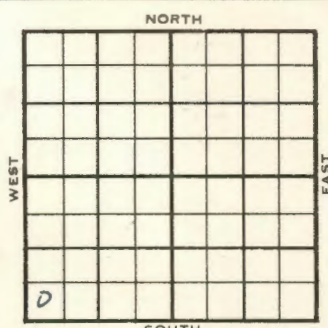
CONTRACTOR Carey Drlg Kackelman

\_\_\_\_\_ Ft. from N. Line

\_\_\_\_\_ Ft. from S. Line

\_\_\_\_\_ Ft. from E. Line

\_\_\_\_\_ Ft. from W. Line



SW SW SW  
 Shell FO GRA - DHM 1/2 mile SDX

	ELEVATION	REPORT
1955	1959'	
9/21		WORT
9-29		Spud 9-24-55 8 5/8" @ 333 w/250 sx; D 905
10-6		Heeb. 3509, <span style="color: red;">Br. Lime 3657</span> Lans. 3681, Drlg. 3880
10-13		DST 4289-4300, op 1 hr, rec 1380' gas, 480' oil, 60' ocm, 120' wtr., 1250# 5 1/2" @ 4288/ w/100 DST 3916-37, op 1 hr., rec 250' gas, 30' socm, 60' gcw, 980#
10-20		CO to 4300, FU 2500' oil, 135' wtr. 13 hr., S/ 5 3/4 boph, 4% wtr., 4 hr., FU 2500' oil, 100' wtr. 12 hrs. S/ 5 3/4 boph, 4% wtr., 4 hrs. POP
10-27		No report.
11-3		" "
11-10		P/ 74 bopd, 10 to 25% wtr.
11-16		Comp. 74 bopd 10 to 25% wtr. TD 4300'

DX-78

OVER

####

11-16	<u>Tops</u>	<u>Depth</u>	<u>Log</u>
	C.		4020
	Erros		4030
	V.		4106
	S.	###	4229
	A		4285

COMPLETED

County Stafford Elev. 1959  
 Sec. 8 Twp. 25 Rge. 13W  
 Company E. A. Phillips (Tulsa)  
 FarmName O. D. Odell No. 1

TOPS	DEPTH	LOG	DATUM	Loc. in Sec.
Anh.				SW SW SW
Tr.				
H.	<u>3509</u>		<u>1550</u>	
Tr.				
Dg.				
Bl.	<u>3657</u>		<u>1698</u>	
L.	<u>3681</u>	<u>3684</u>	<u>1725</u>	
K.C.				Geol.
B.K.C.				Contr.
Ce.				Hollar
C.		<u>4020</u>	<u>2061</u>	
M.	<u>error</u>	<u>4030</u>	<u>2071</u>	Pool
K.				Kackelman
Mz.				
Me.				
V.		<u>4106</u>	<u>2147</u>	
S.		<u>4229</u>	<u>2270</u>	
A.		<u>4285</u>	<u>2326</u>	
R.				
Pe.				
G.				
T.D.	<u>4300</u>			

Date Comm. 9-24-55 NOV 16 1955  
8 5/8" @ 333/250 DST 4289-4300  
 open 1 hr. rec. 1380' gas 480' oil  
 60' ocm 120' wtr. 1250# 5 1/2" @ 4286  
 DST 3916-37 open 1 hr. Rec. 250' gas  
 30' socm 60' gcw 980# CO to 4300  
 FU 2500' oil 185' wtr. 13 hr.  
 S/ 5 3/4 boph 1/2 wtr. 1/2 hr. FU 2500'  
 oil 100' wtr. 12 hr. S/ 5 3/4 boph  
 1/2 wtr. 1/2 hr. Comp. 7/4 bopd 10 to 258  
 wtr.

County Stafford Elev. \_\_\_\_\_  
 Sec. 8 Twp. 25 Rge. 13W  
 Company E. A. Phillips (Tulsa)  
 FarmName O. D. Odell No. 1

TOPS	DEPTH	LOG	DATUM	Loc. in Sec.
Anh.				SW SW SW
Tr.				
H.				
Tr.				<u>DS - SW/4</u>
Dg.				
Bl.				
L.				
K.C.				Geol. <u>Hollar</u>
B.K.C.				Contr.
Ce.				<u>Carey Dalg</u>
C.				Pool
M.				<u>Kackelman</u>
K.				
Mz.				
Me.				
V.				
S.				
A.				
R.				
Pe.				
G.				
T.D.				

Date Comm. WORT SEP 21 1955  
Shell - FO C. R. A. DIME  
