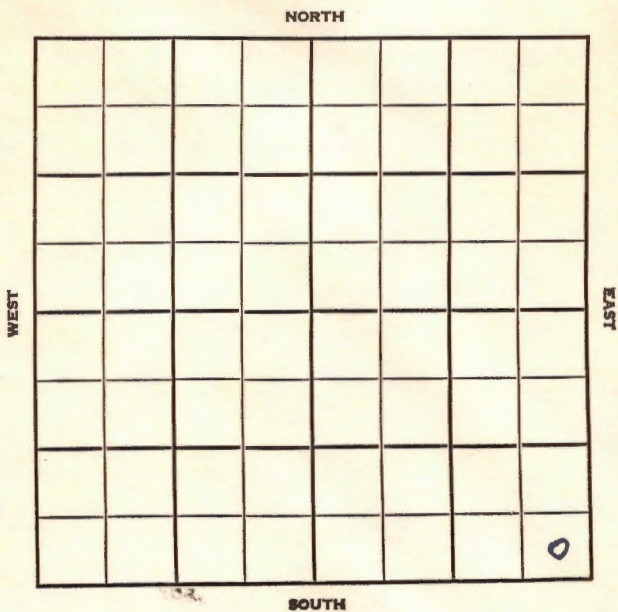


Section 18 Township 25 Range 15W

Well No. 1 Piland

Company Chas. Hulme



# HOT FILE

## Stafford

## KANSAS

SEC.	TWP.	R.
18	25	15 W

WELL NO.

#1 Piland

FARM

COMPANY

Chas. Hulme

CONTRACTOR

Co. tools  
Wildcat

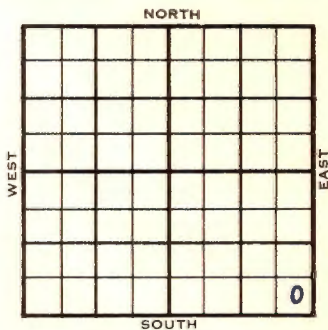
\_\_\_\_\_ Ft. from N. Line

330 \_\_\_\_\_ Ft. from S. Line


330 \_\_\_\_\_ Ft. from E. Line

\_\_\_\_\_ Ft. from W. Line

SE SE SE



Magnolia - DHM

	ELEVATION	REPORT
1955	2051'	
2/9	Spud 2-2-55 8" @ 475' Drlg. 2 425'	Anhy 1020 
2/17	Heeb 3701', Br. line 3845', DST 4269-93, open 1/2 hr rec 20' mud. Off Miss. 4302', Kh. 4346' Drlg. 4 478'	Lans 3855' (Ltr-Gilstrap)
2/24	Viola 4415, Arb. 4622, Simp. 4542' TD 4651'. D & A.	(Ltr-Gilstrap)
2/23	Spud 2-2-55 - D&A TD 4651' 8" @ 475' Anhy 1020', Heeb. 3701', Br line 3845', Lans. 3855' DST 4269-93', opn 1/2 hrs., rec. 20' mud Off Miss. 4302', Kh. 4346', Viola 4415', Arb. 4622', Simp. 4542' TD 4651' D&A	

### ABANDONED

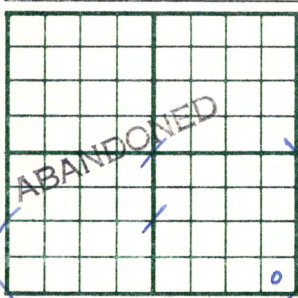
County Stafford State Kansas

Sec. 18 (Blk. Twp.) 25 (Sur. Rge.) 15W Map No.

Operator Chas. Hulme

Well No. 1 Farm Piland

Elev. 2051 Location SE SE SE



330 Ft. From S Line SE

330 Ft. From E Line Quarter

1st. Report

Completion FEB 23 1955

Remarks Wildcat

Garvey - Contr.

Spudding Date 2-2-55

Drig. Data D & A TD 4651

8" @ 475 Anhy 1020 Heeb. 3701

Br. lime 3845 Lans. 3855 DST 4269-93

open 1/2 hr. Rec. 20' mud O#

Miss. 4302 Kh. 4346 Viola 4415

Arb. 4622 Simp. 4542 TD 4651

D & A

FABEN GILSTRAP

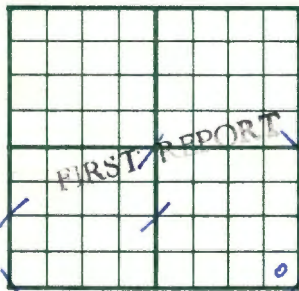
County **Stafford** State **Kansas**

Sec. **18** (Blk. Twp.) **25** (Sur. Rge.) **15W** Map No.

Operator **Chas. Hulme**

Well No. **1** Farm **Piland**

Elev. Location **SE SE SE**



**330** Ft. From **S** Line **SE**

**330** Ft. From **E** Line Quarter

1st. Report **FEB 9 1955**

Completion

Remarks **Magnolia - DEM**

**Co. tools**

Spudding Date **2-2-55**

Drlg. Data **Wildcat**

**8" @ 475 Anby 1020 drlg. 2425**

FABEN GILSTRAP