FORM 51 5M 8-34. O.W.W.O. KANSAS Stafford

Section 2 Township 25 Range 15W

Well No. #1 Barstow

Company Skelly

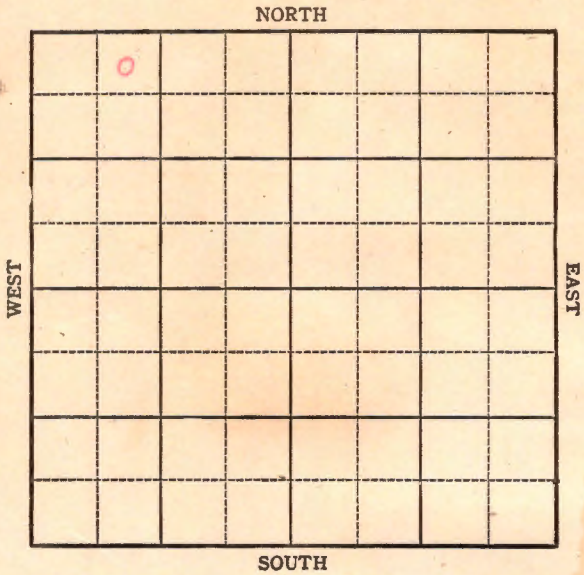

FORM 252-A
5M 9-44 (8159)

Special
O.W.W.O.

KANSAS

Stafford

Sec. 2 Twp. 25 R. 15W

Well No. #1 Barstow Farm

Skelly Company

Wildcat

330 Ft. from N. Line

Ft. from S. Line

Ft. from E. Line

990 Ft. from W. Line

NE NW NW Elev. 2019

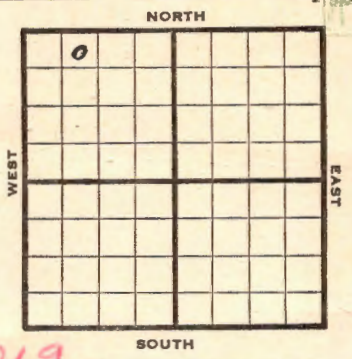

1945	Elev. 2021' REPORT
2/14	Rotary
2-21	Rigging up rotary.
2-28	" " "
3-6	Drilling 450'
3/14	8" @ 970 Drlg 2130
3-20	Drilling 3415'
3-29	Lansing 3748' Drilling 4135'
4-4	Mississippi 4143 Viola 4240' Simpson Sand 4330' Sand 4345 Arbuckle 4410' Total Depth 4414' Set 5" @ 4411' Rigging up standard tools.
4-12	Total Depth 4417' Swab 70 bbls. oil in 6 hours.
4-18	Acidized with 1000 gallons. Pump 100 bbls. oil in 2 hours.

OVER

1945

4/25 Arb 4410
5" @ 4411
TD 4417'
1000 acid.
Pump 1098 Pot.
Grav. 40.0

COMPLETED

O.W.W.O.

1954
8/25 D&A
TD 4417'
Lans 3748', Miss 4142', Kh. 4172',
Viola 4240', Simp. 4348', Arb.4410'
OTD 4417'
5" @ 4411'
PB 4379', 70/4348-64, 250A
Sd-oil-frac
S/13 bw 8 hrs.,
PB 4218 61/4172-82, 500A
Sd-oil-frac
CO to 4312
106/4238-56, 1500A dry
PB 4197 36/4160-66, 250A 1 boph
350A
Sd-oil-frac, PB 4155
72/4142-54, 250A
S/10 bw 10 hrs.
PB 3983
71/3912-24, 750A, S/15 bwph 12 hrs.,
48/3929-37, 500A, S/2 bwph 3 hrs.,
PB 3908'
24/3903-07', B/2 bwph 2 hrs.
24/3895-3903, B/3 bwph 3 hrs.
PB 3888'
33/3876-87, S/66 bw 19 hrs.
PB 3869'
48/3851-67, S/29 bw 3 hrs., PB 3846'
24/3836-44, S/90 bw 6 hrs., PB 3832
63/3814-24, 500A, S/28 bw 2 hrs.
200,000 cfg
D&A

FIRST REPORT

ABANDONED

FORM 26 200 BKS. 2-44 PETROL

Pool Name Wildcat

Map No. K-83 Sec. 2 Twp. 25 R. 15W

Well No. 1 Barstow

Skelly Company

FIRST REPORT Contractor

NE NW NW

330 Ft. from N. Line

Ft. from S. Line

Ft. from E. Line

990 Ft. from W. Line

SECTION PLAT

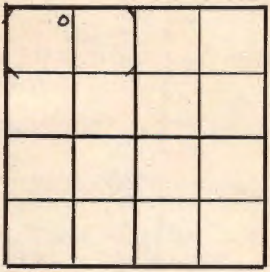

Stafford

Location

Rig up

Drilling and Remarks:

Rotary

Not Filed

RECORD

Cased in., ft.

Sand

Gas

Oil

Total Depth

PRODUCTION

1st 24 hrs. Nat.

1st 24 hrs. after shot

Gas Cu. Ft.

Dry Hole

Abandoned

Date

FEB 14 1945 19

S. J. LEWIS Scout

FORM 56 200 BKS. 1-44 PETROL

Kansas Pool Name Wildcat

Map No. 83 Sec. 2 Twp. 25 R. 15W

Well No. 1 Barstow

Skelly Company

COMPLETED Contractor

NE NW NW

El. 2019

SECTION PLAT

330 Ft. from N. Line

Ft. from S. Line

Ft. from E. Line

990 Ft. from W. Line

Stafford County

Location

Rig up

Drilling and Remarks:

Cir Y4410

5 Cr 4411

1000 acid

Pump 109 Bbl

40° Gr

RECORD

Cased in., ft.

Sand

Gas

Oil

Total Depth 4417

PRODUCTION

1st 24 hrs. Nat.

1st 24 hrs. after shot

Gas Cu. Ft.

Dry Hole

Abandoned

Date

APR 25 1945 19

S. J. LEWIS Scout

FORM 275 FOR SALE BY KANSAS BLUE PRINT CO. O.W.W.O.

County Stafford State Kansas

Sec. 2 (Blk. Twp.) 25 (Sur. Rge.) 15W Map No.

Operator Skelly Oil

Well No. 1 Farm F. Barstow

Elev. 2021 Location NE NW NW

330 Ft. From N Line NW

990 Ft. From W Line Quarter

1st. Report AUG 25 1954

Completion AUG 25 1954

Remarks Farmington Pool

OWWO

Spudding Date O.W.W.O.

Drlg. Data D & A TD 4417

Lans. 3748 Miss. 4142 Kh. 4172

Viola 4240 Simp. 4348 Arb. 4410

OTD 4417 5" @ 4411 PB 4379 70/ 4348-64 250 A sd-oil-frac S/ 13 bw 8 hr.

PB 4218 61/ 4172-82 500 A sd-oil-frac

CO to 4312 106/ 4238-56 1500 A dry

PB 4197 36/ 4160-66 250 A 1 bbph

350 A sd-oil-frac PB 4155 72/ 4142-54 250 A S/ 10 bw 10 hr. PB 3983

71/ 3912-24 750 A S/ 15 bwph 12 hr.

48/ 3929-37 500 A S/ 2 bwph 3 hr.

PB 3908 24/ 3903-07 B/ 2 bwph 2 hr.

24/ 3895-3903 B/ 3 bwph 3 hr. PB 3888

33/ 3876-87 S/ 66 bw 19 hr. PB 3869

FABEN GILSTRAP

Drlg. Data

48/ 3851-67 S/ 29 bw 3 hr. PB 3846

24/ 3836-44 S/ 90 bw 6 hr. PB 3832

63/ 3814-24 500 A S/ 28 bw 2 hr.

280,000 cfg

D & A

Scout Cards
Land Small Map
Tracing
Plotting
Photo
Misc.
AUG 27 1954