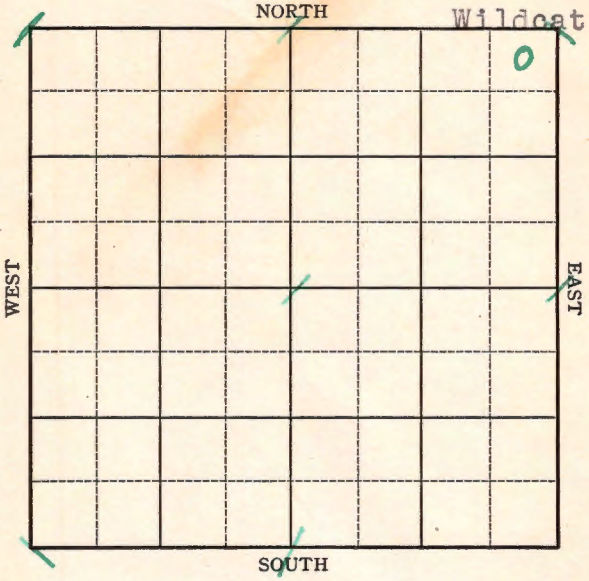


Section 8 Township 25 Range 16-W

Well No. #1 English

Company Cities Service Oil



Sec. 8 Twp. 25 R. 16-W

Well No. #1 English Farm

Cities Service Oil Company

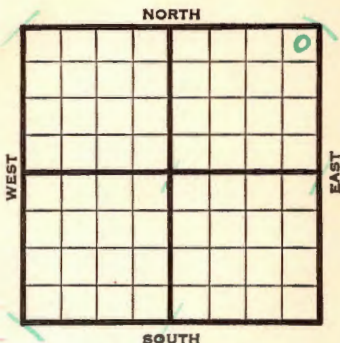
(Wildcat)

330 Ft. from N. Line

_____ Ft. from S. Line

330 Ft. from E. Line

_____ Ft. from W. Line



Flow 2084

Have Checkerboard block
acreage 2 to 3 miles NE

1942

REPORT

6/3	Rotary.
6/10	8" - 600' Drlg. 1776'
6/17	Drlg. 3134'
6/24	Drlg. 3809'
7/1	Drlg. 4300'
7/8	Drlg. 4627'
7/14	Anhydrite 1050 Fort Riley 2300 Topeka 3259 Lansing 3784 show oil stained Mississippi 4237 Kinderhook 4254 Misener 4274-80 ⁴³⁵⁰⁻⁸⁰ stained Viola 4354 ⁴⁴³⁰⁻³⁵ Porosity 4420-30 and 4430-35 Simpson 4542 Arbuckle 4617 Cored 4619-27 no show T.D. 4650 5" 4505 To perforate and test Viola, Simpson and Lansing (Lansing looks best) (Tel)
7/22	48 shots 4268-4430' 2000 acid. Flow 12 fluid in 2 hours, 75% water. 1 M gas.
7/29	5000 acid Flow 36 bbls oil 3 hrs 5% BS & W.
8/5	F & P 20 oil and 17 water in 14 hrs.
8/12	" " " " "

OVER

1942
 8/19 PB 4006' 12 shots 3953-64
 71 shots 3960-75 - 2000 acid
 Flow 12 oil & 12 water 1 hour.
 8/27 5000 acid
 Swb 53 fluid in 8 hrs 50% water
 9/2 Swb 38 oil & 50 water in 24 hrs.
 9/9 " " " "
 9/16 " " " "
 9/23 23 shots 3890-3901
 11 shots 3871-76
 7 shots 3807-10
 7 M Gas
 9/30 TD 4650 PB 3815
 Perf. osg from 3782-88 & 3784-88
 Treat 3000- Est 25 MCFG
 10/7 " " " "
 10/14 " " " "
 10/21 " " " "
 10/28 **Lans. 3784**
 P.B. 3960
 5" - 4505
 Perf. Lans.
 Gas 3916-27 and 3807-15
 TD 4650
 25,203,000 cu ft gas.

COMPLETED

Edwards

KANSAS

Map No. 84 Sec. 8 Twp. 25 R. 16WWell No. 1 EnglishCities Service Oil Company**FIRST REPORT** Contractor

NE/C

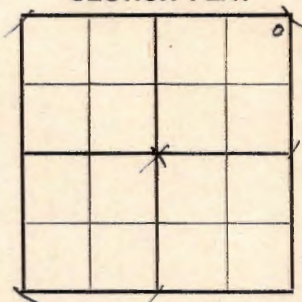
330 Ft. from N. Line

_____ Ft. from S. Line

330 Ft. from E. Line

_____ Ft. from W. Line

SECTION PLAT



WILDCAT

Location _____

Rig up _____

Drilling and Remarks:

Rotary

RECORD

Cased _____ in., _____ ft.

Sand _____

Gas _____

Oil _____

Total Depth _____

PRODUCTION

1st 24 hrs. Nat. _____

1st 24 hrs. after shot _____

Gas _____ Cu. Ft.

Dry Hole _____

Abandoned _____

Date

JUN 3 1942 19S. J. LEWIS Scout

Map No. 84 Sec. 8 Twp. 25 R. 16W

Well No. 1 English

Cities Service Oil Company

COMPLETE Contractor

SECTION PLAT

NE/C

330 Ft. from N. Line

_____ Ft. from S. Line

330 Ft. from E. Line

_____ Ft. from W. Line

WILDCAT

RECORD

Location _____

Cased _____ in., _____ ft.

Rig up _____

Sand _____

Drilling and Remarks:

Gas _____

Oil _____

Loss 3784
PB 3960
5" C 4505
Pay Name.
Sec 8916 - 27 and C
3907 - 15.
25,203000 cu ft
Gas.

Total Depth 4650

PRODUCTION

1st 24 hrs. Nat. _____

1st 24 hrs. after shot _____

Gas _____ Cu. Ft.

Dry Hole _____

Abandoned _____

Date

OCT 28 1942 19

S. J. LEWIS Scout