

KANSAS DRILLERS LOG

State Geological Survey
WICHITA, BRANCHAPI No. 15 —————
County ————— Number —————

Operator

Okmar Oil Company

Address 1130 Vickers KSB&T Bldg.
Wichita, Kansas 67202

Well No. 2 Lease Name Imel

Footage Location

1980 feet from XMO (S) line 660 feet from XEX (W) line

Principal Contractor

DNB Drilling Co., Inc.

Geologist

Harold Steincamp

Spud Date

August 4, 1973

Total Depth

4830'

P.B.T.D.

Date Completed

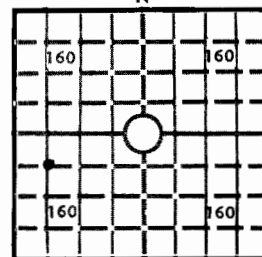
August 12, 1973

Oil Purchaser

S. 11 T. 25S R. 22 ^{XBX}_W

Loc. C NW SW

County Ford

640 Acres
N

Locate well correctly

Elev.: Gr. 2398

DF ————— KB 2403

CASING RECORD

Report of all strings set — surface, intermediate, production, etc.

Purpose of string	Size hole drilled	Size casing set (in O.D.)	Weight lbs/ft.	Setting depth	Type cement	Sacks	Type and percent additives
Surface	12 1/4	8 5/8	28#	273'	60/40 Poz.	175	3% C.C.

LINER RECORD

Top, ft.	Bottom, ft.	Sacks cement	Shots per ft.	Size & type	Depth interval
----------	-------------	--------------	---------------	-------------	----------------

PERFORATION RECORD

TUBING RECORD

Size	Setting depth	Packer set at			
------	---------------	---------------	--	--	--

ACID, FRACTURE, SHOT, CEMENT SQUEEZE RECORD

Amount and kind of material used	Depth interval treated



INITIAL PRODUCTION

Date of first production		Producing method (flowing, pumping, gas lift, etc.)			
RATE OF PRODUCTION PER 24 HOURS	Oil bbls.	Gas MCF	Water bbls.	Gas-oil ratio CFPB	
Disposition of gas (vented, used on lease or sold)			Producing interval (s)		

INSTRUCTIONS: As provided in KCC Rule 82-2-125, within 90 days after completion of a well, one completed copy of this Drillers Log shall be transmitted to the State Geological Survey of Kansas, 4150 Monroe Street, Wichita, Kansas 67209. Copies of this form are available from the Conservation Division, State Corporation Commission, 3830 So. Meridian (P.O. Box 17027), Wichita, Kansas 66217. Phone AC 316-522-2206. If confidential custody is desired, please note Rule 82-2-125. Drillers Logs will be on open file in the Oil and Gas Division, State Geological Survey of Kansas, Lawrence, Kansas 66044.

Operator Okmar Oil Company		DESIGNATE TYPE OF COMP.: OIL, GAS, DRY HOLE, SWDW, ETC.:
Well No. 2	Lease Name Imel	Dry Hole
S 11 T 25S R 22 X 1 W		

WELL LOG			SHOW GEOLOGICAL MARKERS, LOGS RUN, OR OTHER DESCRIPTIVE INFORMATION.	
Show all important zones of porosity and contents thereof; cored intervals, and all drill-stem tests, including depth interval tested, cushion used, time tool open, flowing and shut-in pressures, and recoveries.				
FORMATION DESCRIPTION, CONTENTS, ETC.	TOP	BOTTOM	NAME	DEPTH
DST #1 4750-4807 15/45/30/30 Rec. 20' mud/SSO in tool 458/83 31/35			Anhydrite Cotton wood Foraker Indian Cave Sd Howard Heebner Brown Lime Lansing Cherokee Sh. Mississippi	1515-1540 3090 3222 3390 3740 4051 4145 4156 4688 4800

USE ADDITIONAL SHEETS, IF NECESSARY, TO COMPLETE WELL RECORD.	
	<div>Date Received</div> <div>  Signature Don W. Beauchamp --Geologist Title November 13, 1973 Date </div>

11-25-22W
State Geological Survey
WICHITA, BRANCH

DRILLERS' LOG

OKMAR OIL COMPANY
No. 2 Imel
C NW SW, Sec. 11-25S-22W
Ford County, Kansas

Elevation: 2403 K.B.

Commenced: 8-4-73
Completed: 8-11-73

Surface Casing: 273' of 3-5/8"
cemented w/175 sx 60-40 Posmix,
3% cc. 8-4-73

SMP TOPS:

FORMATION

DEPTH

Surface Hole	0 - 280
Shale	280 - 290
Shale & Sand	290 - 1480
Shale	1480 - 1515
Anhydrite	1515 - 1540
Shale	1540 - 1875
Shale & Salt	1875 - 2300
Shale & Lime	2300 - 2570
Lime & Shale	2570 - 3940
Sand & Shale	3940 - 4170
Lime	4170 - 4830 T.D.

ANHY	1515
B ANHY	1540
HER	2558
WINF	2615
FT RI	2728
B. FLOR	2820
WRE	2867
C. GR	2910
HOW	3740
TOP	3844
HEEB	4051
BR LM	4145
LANS	4156
BKC	4504
MRM	4557
CHER	4688

I do hereby certify that the foregoing statements are true and correct to the best of my knowledge and belief.

D N B DRILLING, INC.

James L. Donelson
JAMES L. DONELSON



STATE OF KANSAS: ss:

Subscribed and sworn to before me, the undersigned, a Notary Public in and for said state, this 15th day of August 1973.

My Commission Expires:
August 25, 1976

Ella Priess

Ella Priess, Notary Public

