

Finney KANSAS

SEC. 16 TWP. 25 R. 32W ✓

WELL NO. # 2 Hicks  
1 Hicks "A" FARM

COMPANY Northern Pump

CONTRACTOR

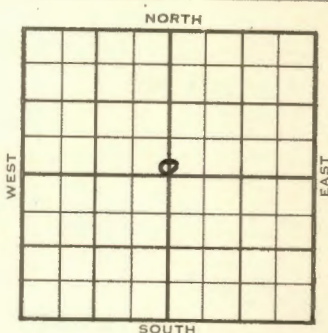
Hugoton Pool

2490 Ft. from N. Line

Ft. from S. Line

Ft. from E. Line

2640 Ft. from W. Line



C S/2 S/2 N/2 Sec.

	ELEVATION	REPORT
1954	2900'	

Permian Test

2/10 MIR  
2/17 Drlg 300'  
2/24 10" @ 495'  
RTD 2620' Log.  
Hol 2533', Her 2558', Kr. 2579'  
Win 2617'  
7" @ 2618'  
3/3 CO 2620  
6/ 2608-09 sq.  
3/10 DD 2625'  
42/ 2560-74 48/ 2584-2600  
frac.  
DD 2628'  
3/17 Spud 2-13-54 Gas well TD 2625  
10" @ 495 Hol. 2533 Her. 2558  
Kri. 2579 Win 2617 TD 2620  
7" @ 2618 CO to 2620 6/2608-09  
DD 2625 42/2560-74 48/2584-2600  
frac. DD 2628  
Comp. 10 MCFGPD 369#

**COMPLETED**

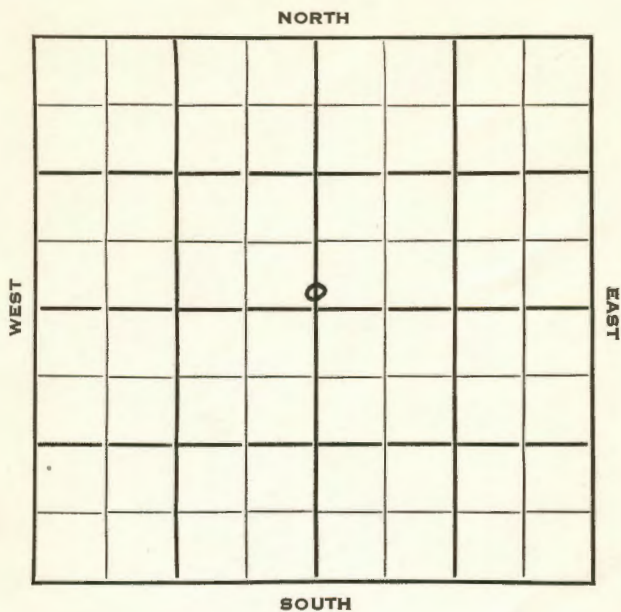
FORM 51

Finney KANSAS

Section 16 Township 25 Range 32W

Well No. 2 Hicks "A"

Company Northern Pump



County **Finney** State **Kansas**  
 Sec. **16** (Blk. **25** (Sur. **3 2W** Map No.  
 Operator **Northern Pump**  
 Well No. **1** Farm **Hicks "A"**  
 Elev. **2900** Location **C S $\frac{1}{2}$  S $\frac{1}{2}$  N $\frac{1}{2}$  Sec.**




**2490** Ft. From **N** Line **Sec.**  
**2640** Ft. From **W** Line **Quarter**  
 1st. Report **FEB 10 1954**  
 Completion  
 Remarks **Permian test**  
 Spudding Date

Drig. Data **Hugoton Pool**

**MIR**

J. G. McGEHEE

County **Finney** State **Kansas**  
 Sec. **16** (Blk. **25** (Sur. **32W** Map No.  
 Operator **Northern Pump**  
 Well No. **2** Farm **Hicks**  
 Elev. **2900** Location **C S $\frac{1}{2}$  S $\frac{1}{2}$  N $\frac{1}{2}$  Sec.**



**2490** Ft. From **N** Line **Sec.**  
**2640** Ft. From **W** Line **Quarter**  
 1st. Report **MAR 17 1954**  
 Completion  
 Remarks **Hugoton Pool**  
 Spudding Date **2-13-54**

Drig. Data **Gas well TD 2625**

**10"** @ **495** **Hol. 2533** **Her. 2558**  
**Kri. 2579** **Win. 2617** **TD 2620** **7" @ 2618**  
**CO to 2620** **6/ 2608-09** **DD 2625**  
**42/ 2560-74** **48/ 2584-2600** **frac**  
**DD 2628** **Comp. 10 mcf/gpd** **369#**

J. G. McGEHEE

Map No. \_\_\_\_\_ Sec. 16 Twp. 25 R. 32W

Well No. 2 Hicks

Northern Pump Company

CORRECTION

Contractor

C S 1/2 S 1/2 N 1/2

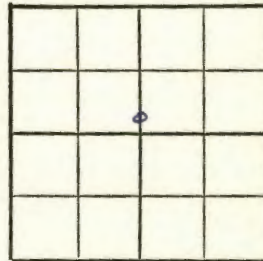
SECTION PLAT

2490 Ft. from N. Line

\_\_\_\_\_ Ft. from S. Line

\_\_\_\_\_ Ft. from E. Line

2640 Ft. from W. Line



Finney County

Location \_\_\_\_\_

Rig up \_\_\_\_\_

Drilling and Remarks:

Reported  
#1 Hicks "A"

RECORD

Cased \_\_\_\_\_ in., \_\_\_\_\_ ft.

Sand \_\_\_\_\_

Gas \_\_\_\_\_

Oil \_\_\_\_\_

Total Depth \_\_\_\_\_

PRODUCTION

1st 24 hrs. Nat. \_\_\_\_\_

1st 24 hrs. after shot \_\_\_\_\_

Gas \_\_\_\_\_ Cu. Ft.

Dry Hole \_\_\_\_\_

Abandoned \_\_\_\_\_

Date

FEB 17 1954 19

J. G. McGEHEE Sr