

KANSAS

Finney

Section 14 Township 25 Range 34W

Well No. 18 Brown

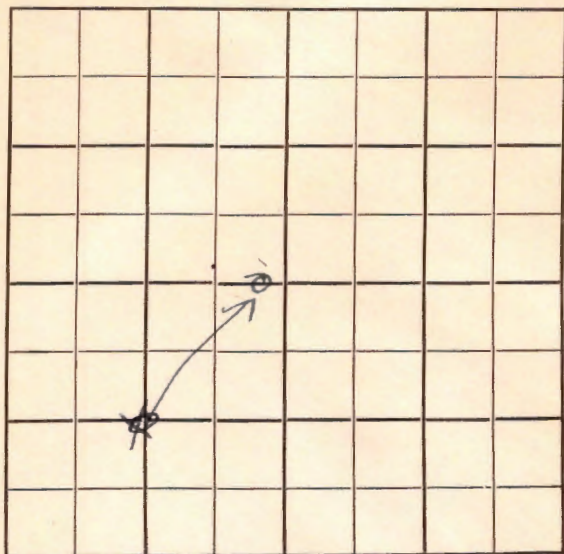
Company Northern Natural Gas

Hugoton

NORTH

WEST

EAST



SOUTH

Sec. 14 Twp. 25 R. 34W ✓

Well No. #18 Brown Farm

Northern Natural Gas Company

Hugoton (Moran, Cont.)
Pool

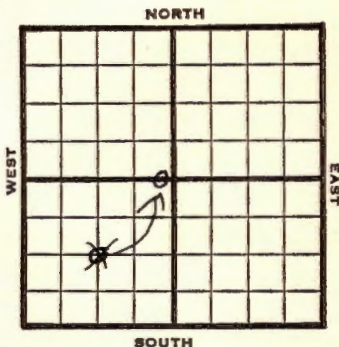
1320'
2640' Ft. from N. Line

_____ Ft. from S. Line

200'
1320' Ft. from E. Line

_____ Ft. from W. Line

CEL W^{1/2} Sec.
C SW



1949 **Elev 2944'** REPORT

6/29	Location
7/6	10" @ 404'
	Drlg 721'
7/12	TD 4195'
	7" @ 2478'
7/20	TD 2710
	214' of 5" Perf Liner @ 2710'
7/27	21000 acid
8/3	"
8/10	TD 2710'
	7" @ 2478'
	214' of 5" Perf Liner @ 2710'
	2,1000 acid
	14,505,000 Gas
	412# R Pr.
	Comp

COMPLETED

Kansas

Map No. _____ Sec. 14 Twp. 25 R. 34WWell No. 18 Brown

Northern Natural Gas _____ Company

Moran _____ Contractor


C SW

FIRST REPORT
SECTION PLAT1320 Ft. from N. Line

_____ Ft. from S. Line

1320 Ft. from E. Line

_____ Ft. from W. Line



Finney County

Location X

Rig up _____

Drilling and Remarks:

RECORD

Cased _____ in., _____ ft.

Sand _____

Gas _____

Oil _____

Total Depth _____

PRODUCTION

1st 24 hrs. Nat. _____

1st 24 hrs. after shot _____

Gas _____ Cu. Ft.

Dry Hole _____

Abandoned _____

Date

JUN 29 1949 19S. J. LEWIS Scout

Kansas

Hugoton Pool

Map No. _____ Sec. 14 Twp. 25 R. 34W

Well No. 18 Brown

Northern Natural & Gas Company

CORRECTION

Contractor

C E L W $\frac{1}{2}$ Sec

SECTION PLAT



2640 Ft. from N. Line

_____ Ft. from S. Line

200 Ft. from E. Line

_____ Ft. from W. Line

FINNEY *Ed*

Location _____

Rig up _____

Drilling and Remarks:

Reported
C SW

RECORD

Cased _____ in., _____ ft.

Sand _____

Gas _____

Oil _____

Total Depth _____

PRODUCTION

1st 24 hrs. Nat. _____

1st 24 hrs. after shot _____

Gas _____ Cu. Ft.

Dry Hole _____

Abandoned _____

Date

JUL 20 1949 19

S. J. LEWIS

Scout

Map No. ✓ Sec. 14 Twp. 25 R. 34W

Well No. 18 Brown

Northern Natural Gas Company

COMPLETE

Contractor

C E L W $\frac{1}{2}$ Sec.

E 2944
SECTION PLAT

2640 Ft. from N. Line

_____ Ft. from S. Line

200 Ft. from E. Line

_____ Ft. from W. Line

Finney County

RECORD

Location _____

Cased _____ in., _____ ft.

Rig up _____

Sand _____

Drilling and Remarks:

Gas _____

Oil _____

Total Depth 2710

=====

PRODUCTION

1st 24 hrs. Nat. _____

1st 24 hrs. after shot _____

Gas _____ Cu. Ft.

Dry Hole _____

Abandoned _____

7" C 2478
2 1/4" x 5" Prof. pipe
C 2710
2 1000 acid
14,505,000 gal
4 1/2" x 2 1/2"

Date

AUG 10 1949

19

S. J. LEWIS

Scout