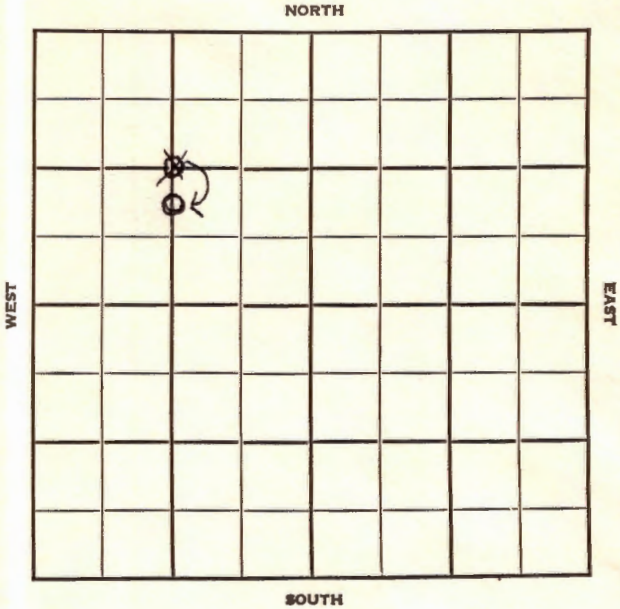


Section 10 Township 25 Range 34W

Well No. #1 U.S. A.

Company Helmerich & Payne





Sec. 10 Twp. 25 R. 34W

Well No. #1 U.S.A. Farm

Helmerich & Payne Company

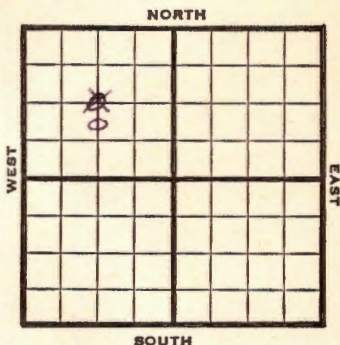
Hugoton

~~1320~~ Ft. from N. Line

990 Ft. from S. Line

1320 Ft. from E. Line

_____ Ft. from W. Line



~~C N L~~ C N L 5 1/2 NW

1948 **Elev. 2949'** REPORT

- 1/28 RUR
- 2/4 10" @ 748'
Drig. 1700'
- 2/11 TD 2437'
7" @ 2434'
RUST
- 2/18 TD 2515'
- 2/25 TD 2650'
13000 acid
6 1/2 M Gas.
- 3/3 "
- 3/10 "
- 3/17 "
- 3/24 "
- 3/31 "
- 4/7 229' of 5" perf. liner @ 2650'
- 4/14 "
- 4/21 "
- 4/28 "
- 5/5 8" @ 2434'
229' of 5" Perf liner @ 2650'
Acid 17,000
Gas 14,469,000
Rock Pr. 404#
TD 2650'

COMPLETED

Map No. _____ Sec. 10 Twp. 25 R. 34W

Well No. 1 U.S.A.

Helmerich & Payne Company

FIRST REPORT

Contractor

CNNW


SECTION PLAT

1320 Ft. from N. Line

_____ Ft. from S. Line

1320 Ft. from E. Line

_____ Ft. from W. Line



Finney County

Location _____

Rig up _____

Drilling and Remarks:

R U R

RECORD

Cased _____ in., _____ ft.

Sand _____

Gas _____

Oil _____

Total Depth _____

PRODUCTION

1st 24 hrs. Nat. _____

1st 24 hrs. after shot _____

Gas _____ Cu. Ft.

Dry Hole _____

Abandoned _____

Date

JAN 28 1948 19 _____

S. J. LEWIS Scout

Map No. _____ Sec. 10 Twp. 25 R. 34W

Well No. 1 U.S.A.

Helmerich & Payne Company

COMPLETE

Contractor

C N L S $\frac{1}{2}$ NW

E. 2749
SECTION PLAT

_____ Ft. from N. Line

990 Ft. from S. Line

1320 Ft. from E. Line

_____ Ft. from W. Line

	○		

Finney County

Location _____

Rig up _____

Drilling and Remarks:

8" C2434
229' x 5" Profilers
C2600
170000000
14,469,000 Gall
404# RB

RECORD

Cased _____ in., _____ ft.

Sand _____

Gas _____

Oil _____

Total Depth 2658

PRODUCTION

1st 24 hrs. Nat. _____

1st 24 hrs. after shot _____

Gas _____ Cu. Ft.

Dry Hole _____

Abandoned _____

Date

MAY 5 1948 19

S. J. LEWIS Scout