

KANSAS

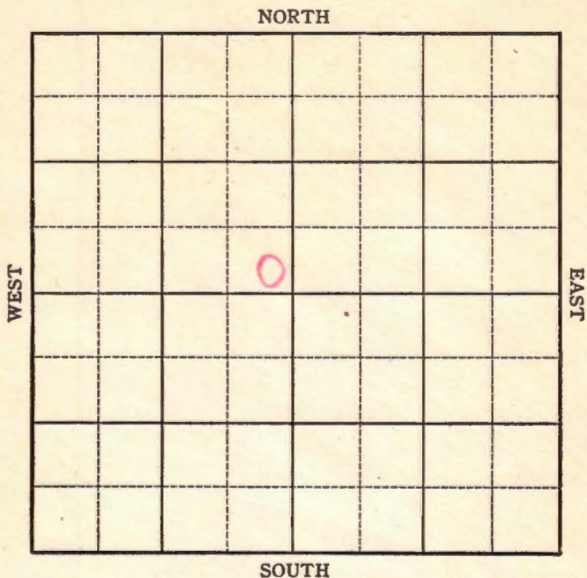
FORM 51 5M 6-46 PETROL

Finney County

Section 35 Township 25 Range 34W

Well No. #1 Tullett

Company Helmerich & Payne et al

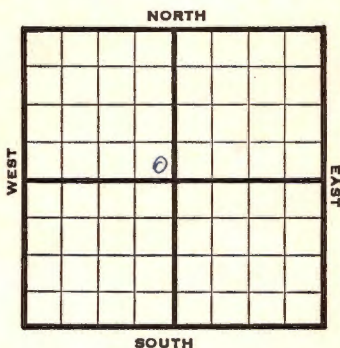


Sec. 35 Twp. 25 R. 34W

Well No. #1 Tullett Farm

Helmerich & Payne et al Company
Hugoton

_____ Ft. from N. Line
150 _____ Ft. from S. Line
150 _____ Ft. from E. Line
_____ Ft. from W. Line
SE NW



1946 **Elev. 2949'** REPORT

7/3 Drlg. 200'
7/9 10" @ 640'
TD 2722, fsg csg.
7/16 7" @ 2714 RUST
7/23 " "
7/30 " "
8/6 " "
8/13 " "
8/20 " "
8/27 183 shots 2500-2680
23000 acid
9/5 7" @ 2714'
TD 2722'
Perf
23000 acid
22,554,000 Gas
410# R Pr

COMPLETED

Kansas Pool Name Hugoton

Map No. _____ Sec. 35 Twp. 25 R. 34W

Well No. 1 Tullett

Helmerich & Payne etal. Company

COMPLETED Contractor

SE NW

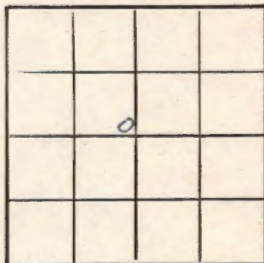
E 1,2949
SECTION PLAT

_____ Ft. from N. Line

150 Ft. from S. Line

150 Ft. from E. Line

_____ Ft. from W. Line



Finney County

Location _____

Rig up _____

Drilling and Remarks:

7" @ 2714

Prof.

28000 acid

22,554,000 Gas

410 R P*

RECORD

Cased _____ in., _____ ft.

Sand _____

Gas _____

Oil _____

Total Depth 2822

PRODUCTION

1st 24 hrs. Nat. _____

1st 24 hrs. after shot _____

Gas _____ Cu. Ft.

Dry Hole _____

Abandoned _____

Date

SEP 5 1946 19

S. J. LEWIS Scout