

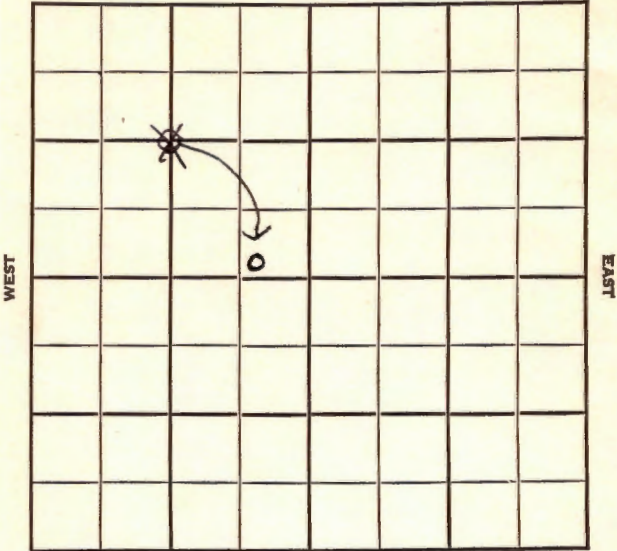
KANSAS

Section 34 Township 25 Range 34W

Well No. #1 Brown "A"

Company Helmerich & Payne
Hugoton Pool

NORTH



SOUTH

KANSAS

Sec. 34 Twp. 25 R. 34W

Well No. #1 Brown "A" Farm

Helmerick & Payne Company

Houghton Pool

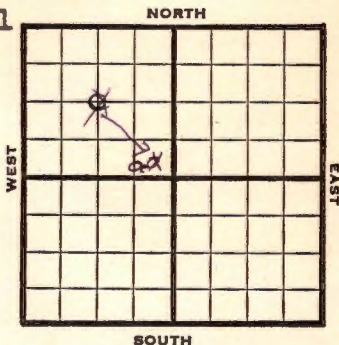
~~2450~~
1320 Ft. from N. Line

190 Ft. from S. Line

1320 540
Ft. from E. Line

~~400~~ Ft. from W. Line

CSL SE NW
~~SW~~



1948

Eli 2966'

REPORT

4/21

10" @ 545'
Drlg. 1774'

4/28

TD 2520'
7" @ 2510'

5/5

3000 Acid
Drlg. 2635'

5/12

TD 2698' - 12000 acid.

5/19

"

5/26

"

6/1

"

6/9

"

6/16

"

6/23

"

6/29

"

7/14

TD 2698'
7" @ 2510'
14,000 acid 2,663,000 Gas
410# R Pr.
Comp.

COMPLETED

Map No. _____ Sec. 34 Twp. 25 R. 34W

Well No. 1 Brown "A"

Helmerich & Payne Company

CORRECTION Contractor

C S L SE NW

SECTION PLAT

_____ Ft. from N. Line

190 Ft. from S. Line

540 Ft. from E. Line

_____ Ft. from W. Line

Finney County

Location _____

Rig up _____

Drilling and Remarks:

Reported

C NW

RECORD

Cased _____ in., _____ ft.

Sand _____

Gas _____

Oil _____

Total Depth _____

PRODUCTION

1st 24 hrs. Nat. _____

1st 24 hrs. after shot _____

Gas _____ Cu. Ft.

Dry Hole _____

Abandoned _____

Date

APR 28 1948

19

S. J. LEWIS

Scout

No Map

Map No. _____ Sec. 34 Twp. 25 R. 34W

Well No. 1 Brown "A"

Helmerich & Payne Company

CORRECTION Contractor

SE NW

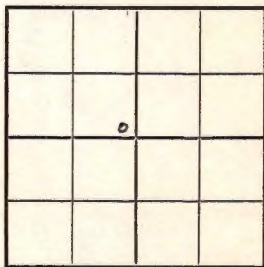
SECTION PLAT

2450 Ft. from N. Line

_____ Ft. from S. Line

_____ Ft. from E. Line

2100 Ft. from W. Line



Finney County

Location _____

Rig up _____

Drilling and Remarks:

Reported C NW

RECORD

Cased _____ in., _____ ft.

Sand _____

Gas _____

Oil _____

Total Depth _____

PRODUCTION

1st 24 hrs. Nat. _____

1st 24 hrs. after shot _____

Gas _____ Cu. Ft.

Dry Hole _____

Abandoned _____

Date

APR 28 1948 19

S. J. LEWIS Scout

Map No. _____ Sec. 34 Twp. 25 R. 34W

Well No. 1 Brown "A"

Helmerich & Payne Company

FIRST REPORT Contractor

C NW

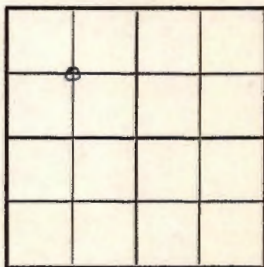
SECTION PLAT

1320 Ft. from N. Line

_____ Ft. from S. Line

1320 Ft. from E. Line

_____ Ft. from W. Line



Finney County

Location _____

Rig up _____

Drilling and Remarks:

10" @ 545

drlg. 1775

RECORD

Cased _____ in., _____ ft.

Sand _____

Gas _____

Oil _____

Total Depth _____

PRODUCTION

1st 24 hrs. Nat. _____

1st 24 hrs. after shot _____

Gas _____ Cu. Ft.

Dry Hole _____

Abandoned _____

Date

APR 21 1948

19

S. J. LEWIS

Scout

Map No. _____ Sec. 34 Twp. 25 R. 34W

Well No. 1 Brown "A"

Helmerich & Payne Company

COMPLETE

Contractor

C S L SE NW

E. 2966
SECTION PLAT

_____ Ft. from N. Line

190 Ft. from S. Line

540 Ft. from E. Line

_____ Ft. from W. Line

Finney County

Location _____

Rig up _____

Drilling and Remarks:

*7" C 2510
140000000 C
2,662000 Gas*

*410 * R/A*

RECORD

Cased _____ in., _____ ft.

Sand _____

Gas _____

Oil _____

Total Depth 2695

PRODUCTION

1st 24 hrs. Nat. _____

1st 24 hrs. after shot _____

Gas _____ Cu. Ft.

Dry Hole _____

Abandoned _____

Date

JUL 14 1948 19

S. J. LEWIS Scout