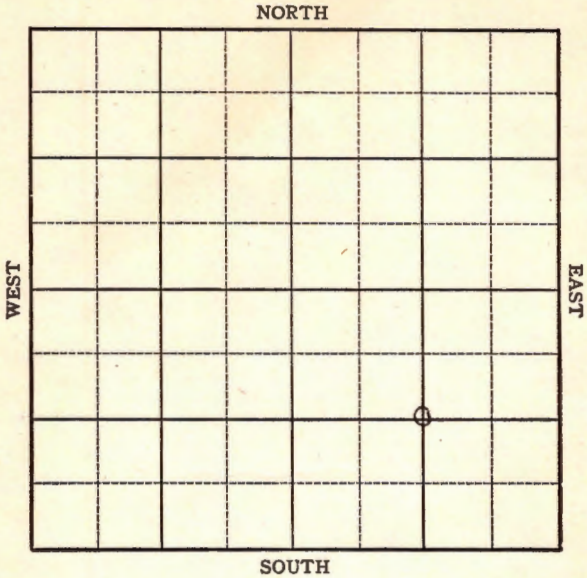


KANSAS

Section 20 Township 25 Range 35-W

Well No. #14, Campbell

Company Fin-Ker



Sec. 20 Twp. 25 R. 35W

Well No. #14 Campbell Farm

Fin-Ker Company

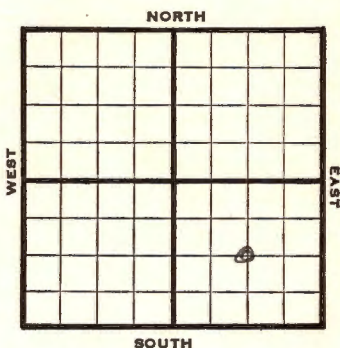
Hugoton

Ft. from N. Line

1320 Ft. from S. Line

1320 Ft. from E. Line

Ft. from W. Line



C SE

1946 Elev. 3001 REPORT

10/9	Location	
10/15	RUR	
10/22	10" @ 1586'	
	Drlg 2260'	
10/29	TD 2760	
	7" @ 2748	RUST
11/6	"	"
11/12	"	"
11/20	"	"
11/27	"	"
12/3	"	"
12/10	"	"
12/17	"	"

1947

1/4	90 shots 2454-72
	90 shots 2476-94
	90 shots 2520-40
	175 shots 2570-2605
	200 shots 2626-66

1/8	"	"
1/15	7" @ 2748'	
	TD 2760'	
	Perf	
	45,000 Acid	
	4,557,000 Gas	
	399# R PR	

COMPLETED

KANSAS

Kansas

Hugoton

Map No. _____ Sec. 20 Twp. 25 R. 35W

Well No. 14 Campbell

Fin-Ker


Company

FIRST REPORT

Contractor

C SE

SECTION PLAT



_____ Ft. from N. Line

1320 Ft. from S. Line

1320 Ft. from E. Line

_____ Ft. from W. Line

Kearny County

Location X

Rig up

Drilling and Remarks:

RECORD

Cased _____ in., _____ ft.

Sand _____

Gas _____

Oil _____

Total Depth _____

PRODUCTION

1st 24 hrs. Nat. _____

1st 24 hrs. after shot _____

Gas _____ Cu. Ft.

Dry Hole _____

Abandoned _____

Date

OCT 9 1946 19

S. J. LEWIS Scout

Kansas

KANSAS

Hugoton Pool

Map No. _____ Sec. 20 Twp. 25 R. 35W

Well No. 14 Campbell

Fin-Ker

Company

COMPLETE

Contractor

C SE

E1-3001

SECTION PLAT

_____ Ft. from N. Line

1320 Ft. from S. Line

1320 Ft. from E. Line

_____ Ft. from W. Line

Kearny County

RECORD

Location _____

Cased _____ in., _____ ft.

Rig up _____

Sand _____

Drilling and Remarks:

Gas _____

Oil _____

Total Depth 2760

PRODUCTION

1st 24 hrs. Nat. _____

1st 24 hrs. after shot _____

Gas _____ Cu. Ft.

Dry Hole _____

Abandoned _____

7" @ 2748.
 Perf.
 450000000
 4,557,000 Gas
 899 # RB

Date

JAN 15 1947

19

S. J. LEWIS

Scout