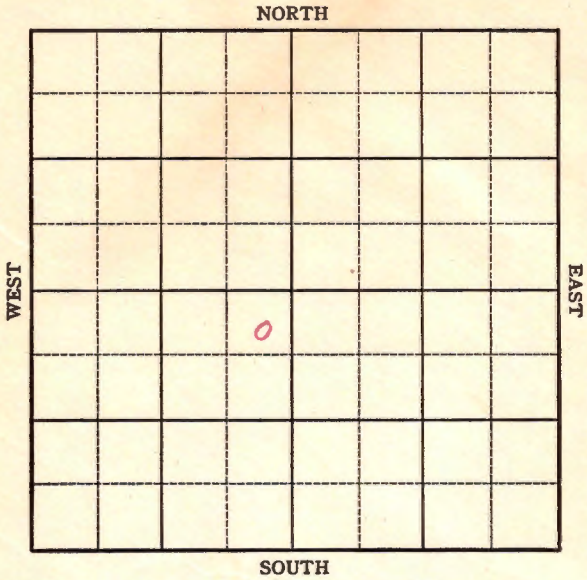


Section 25 Township 25 Range 36-W

Well No. #2, Roderick

Company Fin-Ker



Sec. 25 Twp. 25 R. 36W

Well No. 2 Roderick Farm

Fin-Ker Company

Hugoton

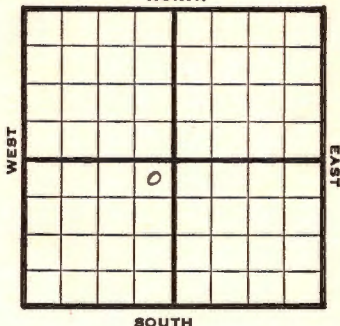
NORTH

300 Ft. from N. Line

\_\_\_\_\_ Ft. from S. Line

300 Ft. from E. Line

\_\_\_\_\_ Ft. from W. Line



NE SW

1946

Elev. 3020

REPORT

11/13	Drlg 800'	
11/20	10" @ 1510'	
	Drlg 1990'	
11/27	Drlg 2570'	
12/3	TD 2723'	
	7" @ 2716'	RUST
12/10	"	"
12/17	"	"
1947		
1/4	TD 2723	
	7" @ 2716'	RUST
1/8	"	"
1/15	"	"
1/21	"	"
1/30	"	"
2/5	"	"
2/12	"	"
2/19	"	"

OVER

2/26 7" @ 2716  
Perf  
45,000 Acid  
3,094,000 Gas  
393# R Pr  
TD 2723'

**COMPLETED**

Map No. \_\_\_\_\_ Sec. 25 Twp. 25 R. 36W

Well No. 2 Roderick

Fin-Ker Company

**COMPLETE**

Contractor

NE SW

*E13000*


**SECTION PLAT**

300 Ft. from N. Line

\_\_\_\_\_ Ft. from S. Line

300 Ft. from E. Line

\_\_\_\_\_ Ft. from W. Line



**Kearny County**

**RECORD**

Location \_\_\_\_\_

Cased \_\_\_\_\_ in., \_\_\_\_\_ ft.

Rig up \_\_\_\_\_

Sand \_\_\_\_\_

Drilling and Remarks:

Gas \_\_\_\_\_

*9" @ 2716*

Oil \_\_\_\_\_

*Perf.*

Total Depth *2922*

*45000 Prod*

**PRODUCTION**

*2,094,000 Gas*

1st 24 hrs. Nat. \_\_\_\_\_

1st 24 hrs. after shot \_\_\_\_\_

Gas \_\_\_\_\_ Cu. Ft.

Dry Hole \_\_\_\_\_

Abandoned \_\_\_\_\_

*893 \* R/A*

Date

FEB 26 1947 19

S. J. LEWIS Scout

Map No. \_\_\_\_\_ Sec. 25 Twp. 25 R. 36W

Well No. 2 Roderick

Fin-Ker Company

**FIRST REPORT** Contractor

NE SW

**SECTION PLAT**

300 Ft. from N. Line

\_\_\_\_\_ Ft. from S. Line

300 Ft. from E. Line

\_\_\_\_\_ Ft. from W. Line

	o		

Kearny County

Location \_\_\_\_\_

Rig up \_\_\_\_\_

Drilling and Remarks:

drlg. 800

**RECORD**

Cased \_\_\_\_\_ in., \_\_\_\_\_ ft.

Sand \_\_\_\_\_

Gas \_\_\_\_\_

Oil \_\_\_\_\_

Total Depth \_\_\_\_\_

**PRODUCTION**

1st 24 hrs. Nat. \_\_\_\_\_

1st 24 hrs. after shot \_\_\_\_\_

Gas \_\_\_\_\_ Cu. Ft.

Dry Hole \_\_\_\_\_

Abandoned \_\_\_\_\_

Date

NOV 13 1946 19

S. J. LEWIS

Scout