

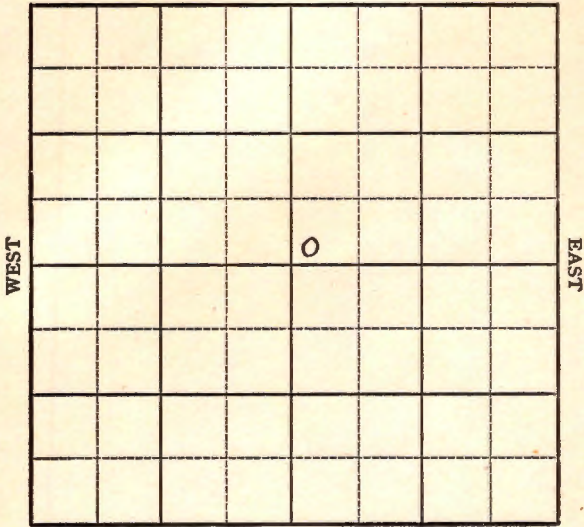
KANSAS Kearny

Section 30 Township 25 Range 36W

Well No. 11 Lee

Company Fin-Ker

Hugoton Pool  
NORTH



SOUTH

**KANSAS**

Kearny

Sec. 30 Twp. 25 R. 36W ✓

Well No. #11 Lee Farm \_\_\_\_\_

Fin-Ker Company \_\_\_\_\_

Hugoton Pool

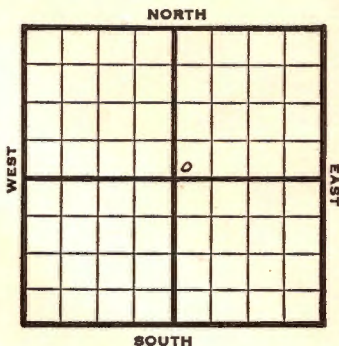
\_\_\_\_\_ Ft. from N. Line

150' Ft. from S. Line

\_\_\_\_\_ Ft. from E. Line

150' Ft. from W. Line

SW NE



**1948 Elev. 3062' REPORT**

8/18	10" @ 739' Drlg. 2005'
8/25	"
9/1	"
9/8	"
9/14	"
9/21	"
9/29	"
10/6	TD 2637' 3" @ 2637'
10/13	"
10/19	"
10/26	"
11/3	"
11/10	70000 acid
11/16	"
11/23	"
11/30	"
12/6	"
12/14	"
12/22	"
12/29	"
1/5	"
1/12	"
1/19	"

**OVER**

1949

1/26

7" @ 2637'

Perf liner?

Acid 7000

Acid 1,928,000

R. Pr. 396

TD 2064'

**COMPLETED**

Kearny County Kansas State  
Map No. \_\_\_\_\_ Sec. 30 Twp. 25 R. 36W

Well No. 11 Lee

Fin-Ker Company

FIRST REPORT Contractor

SW NE

SECTION PLAT


\_\_\_\_\_ Ft. from N. Line

150 Ft. from S. Line


\_\_\_\_\_ Ft. from E. Line

150 Ft. from W. Line

Hugoton Pool

Remarks:

10" @ 739 drlg. 2005



Date  
AUG 1 8 1948

Scout  
S. J. LEWIS

Map No. \_\_\_\_\_ Sec. 30 Twp. 25 R. 36<sup>W</sup>

Well No. 11 Lee

Fin-Ker Company

**COMPLETE** Contractor

SW NE

E. 2062  
SECTION PLAT

\_\_\_\_\_ Ft. from N. Line

150 Ft. from S. Line

\_\_\_\_\_ Ft. from E. Line

150 Ft. from W. Line


Kearny County

Location \_\_\_\_\_

Rig up \_\_\_\_\_

Drilling and Remarks:

7" casing  
Perf. liner?  
7000 casing  
1,925,000 casing  
896 \* R P

**RECORD**

Cased \_\_\_\_\_ in., \_\_\_\_\_ ft.

Sand \_\_\_\_\_

Gas \_\_\_\_\_

Oil \_\_\_\_\_

Total Depth 2664

**PRODUCTION**

1st 24 hrs. Nat. \_\_\_\_\_

1st 24 hrs. after shot \_\_\_\_\_

Gas \_\_\_\_\_ Cu. Ft.

Dry Hole \_\_\_\_\_

Abandoned \_\_\_\_\_

Date

JAN 26 1949

19

S. J. LEWIS

Scout