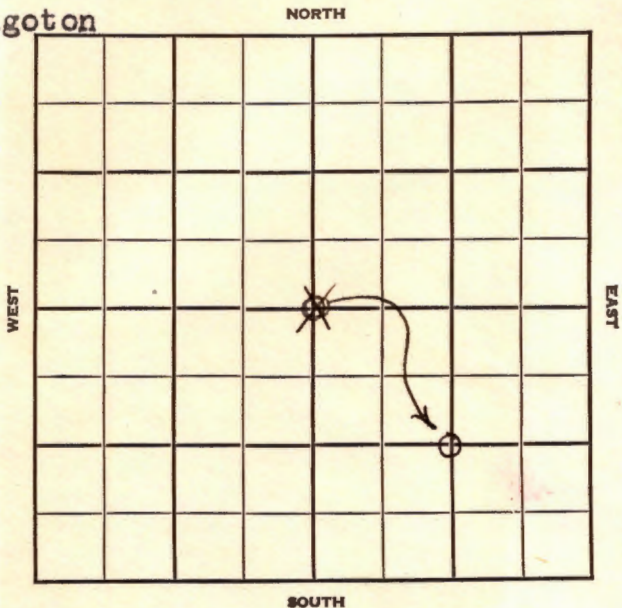


Section 1 Township 25 Range 37W

Well No. 1 Campbell "C"

Company Stanolind

Hugoton





Sec. 1 Twp. 25 R. 37W

Well No. #1 Campbell "C" Farm

Stanolind Company

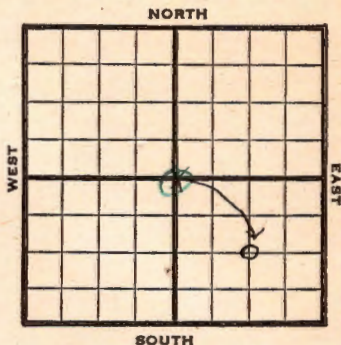
Hugoton

~~2640~~ Ft. from N. Line

1320 Ft. from S. Line

1320
~~2640~~ Ft. from E. Line

_____ Ft. from W. Line



~~0 See~~ CSE

1947 **Elev. 3101'** REPORT

10/15	Location
10/22	10" @ 606 Drlg. 2010'
10/29	TD 2720' 7" @ 2690' RUST
11/5	"
11/12	"
11/19	"
11/25	"
12/3	"
12/10	"
12/17	"
12/30	"
1948	
1/7	"
1/14	92,000 acid
1/21	"
1/26	"
2/4	"

OVER

1948

2/11 92,000 acid.
2/18 "
2/25 "
3/3 7" @ 2690'
90,000 Acid
2,716,000 Gas.
Total Depth 2720
R. Pr. 392#

COMPLETED

Map No. _____ Sec. 1 Twp. 25 R. 37W

Well No. 1 Campbell "C"

Stanolind Company

FIRST REPORT Contractor

C SEC.


SECTION PLAT

2640 Ft. from N. Line

_____ Ft. from S. Line

2640 Ft. from E. Line

_____ Ft. from W. Line



Kearny County

Location X

Rig up _____

Drilling and Remarks:

RECORD

Cased _____ in., _____ ft.

Sand _____

Gas _____

Oil _____

Total Depth _____

PRODUCTION

1st 24 hrs. Nat. _____

1st 24 hrs. after shot _____

Gas _____ Cu. Ft.

Dry Hole _____

Abandoned _____

Date

OCT 15 1947 19

S. J. LEWIS Scout

