

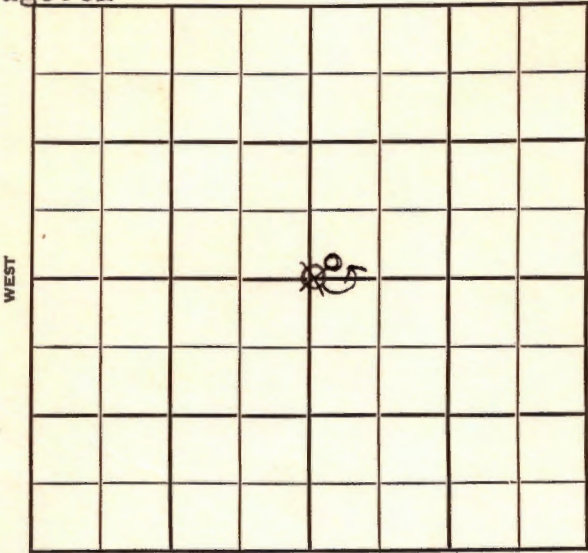
Section 9 Township 25 Range 37W

Well No. 1 Laucks et al

Company Gillispie LeBosque

Hugoton

NORTH



SOUTH

Sec. 9 Twp. 25 R. 37W

Well No. #1 Laucks et al Farm

Gillispie LeBosque Company

Hugoton

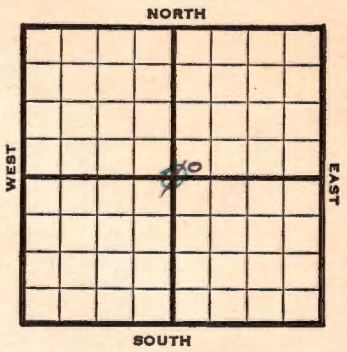
~~2640~~ Ft. from N. Line

160 Ft. from S. Line

~~2640~~ Ft. from E. Line

330 Ft. from W. Line

~~G. Sec.~~ SW NE



1947 **Elev. 3196!** REPORT

1947	Location
10/15	Location
10/22	"
10/29	"
11/5	"
11/12	"
11/19	"
11/25	"
12/3	"
12/10	"
12/17	"
12/30	"
19 28	
1/7	"
1/14	"
1/21	"
1/26	"
2/4	"

OVER

1948

2/11 10" @ 713'  
WOC

2/18 Drlg 1945'

2/25 TD 2510'  
7" @ 2503'  
RUST

3/3 TD 2710'  
227' of 5" Perf liner @ 2710  
16,000 acid

3/10 "

3/17 "

3/24 "

3/31 "

4/7 "

4/14 "

4/21 "

4/28 "

5/5 "

5/12 "

5/19 "

5/26 7" @ 2503'  
.227' of 5" Perf Liner @ 2710  
Acid 16,000  
R. Pr. 435#  
TD 2710'

**COMPLETED**

Map No. \_\_\_\_\_ Sec. 9 Twp. 25 R. 37W

Well No. 1 Lauck et al.

Gillispie LeBosque Company

**FIRST REPORT** Contractor

C Sec. \_\_\_\_\_

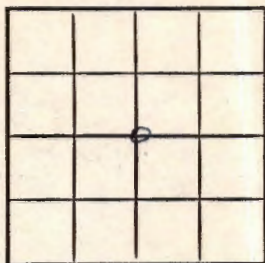
**SECTION PLAT**

2640 Ft. from N. Line

\_\_\_\_\_ Ft. from S. Line

2640 Ft. from E. Line

\_\_\_\_\_ Ft. from W. Line



Kearny County

Location x

Rig up \_\_\_\_\_

Drilling and Remarks:

**RECORD**

Cased \_\_\_\_\_ in., \_\_\_\_\_ ft.

Sand \_\_\_\_\_

Gas \_\_\_\_\_

Oil \_\_\_\_\_

Total Depth \_\_\_\_\_

**PRODUCTION**

1st 24 hrs. Nat. \_\_\_\_\_

1st 24 hrs. after shot \_\_\_\_\_

Gas \_\_\_\_\_ Cu. Ft.

Dry Hole \_\_\_\_\_

Abandoned \_\_\_\_\_

Date

OCT 15 1947

19

S. J. LEWIS

Scout

Map No. NO MAP Sec. 9 Twp. 25 R. 37W

Well No. 1 Laucks etal.

Gillispie & LeBosque Company

CORRECTION Contractor

SW NE

SECTION PLAT

         Ft. from N. Line

160 Ft. from S. Line

         Ft. from E. Line

330 Ft. from W. Line

		o	

Kearny County

Location                                 

Rig up                                 

Drilling and Remarks:

Reported

C Sec.

RECORD

Cased          in.,          ft.

Sand                                 

Gas                                 

Oil                                 

Total Depth                         

PRODUCTION

1st 24 hrs. Nat.                         

1st 24 hrs. after shot                         

Gas                                  Cu. Ft.

Dry Hole                                 

Abandoned                                 

Date

FEB 1 1 1948 19

S. J. LEWIS Scout

Map No. \_\_\_\_\_ Sec. 9 Twp. 25 R. 37W

Well No. 1 Laucks etal.

Gillispie LeBosque Company

**COMPLETE**

Contractor

SW NE

*E. J. 196.*  
SECTION PLAT

		6	

\_\_\_\_\_ Ft. from N. Line

160 Ft. from S. Line

\_\_\_\_\_ Ft. from E. Line

330 Ft. from W. Line

Kearny County

RECORD

Location \_\_\_\_\_

Cased \_\_\_\_\_ in., \_\_\_\_\_ ft.

Rig up \_\_\_\_\_

Sand \_\_\_\_\_

Drilling and Remarks:

Gas \_\_\_\_\_

Oil \_\_\_\_\_

*7" C 2503*

Total Depth 2710

*227' of 5" Payline*

*C 2710*

*11,000 acid*

*3,960,000 Gas*

*435" R P 2*

PRODUCTION

1st 24 hrs. Nat. \_\_\_\_\_

1st 24 hrs. after shot \_\_\_\_\_

Gas \_\_\_\_\_ Cu. Ft.

Dry Hole \_\_\_\_\_

Abandoned \_\_\_\_\_

Date

MAY 26 1948 19 \_\_\_\_\_

S. J. LEWIS Scout