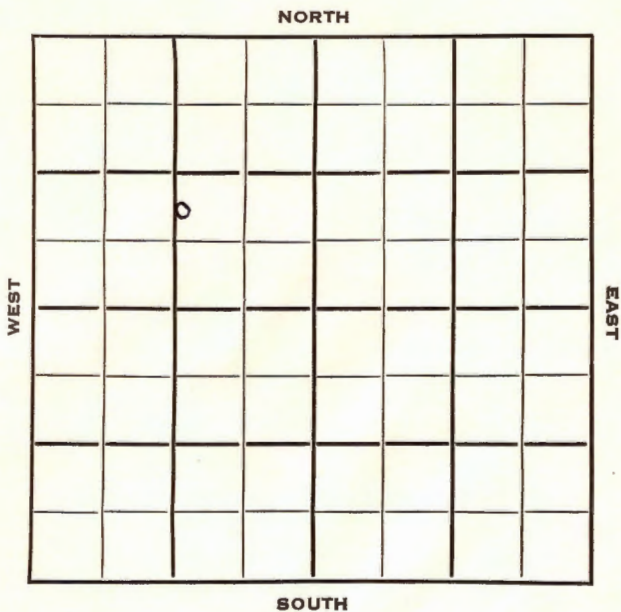


Section 10 Township 25 Range 37 W

Well No. # 1 Beymer "F"

Company Stanolind



Kearny KANSAS

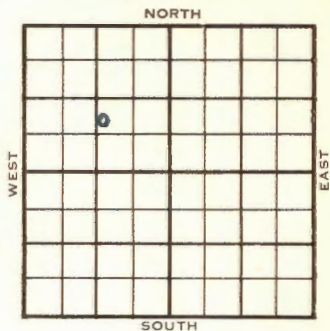
SEC.	TWP.	R.
10	25	37W ✓

WELL NO. 1 Beymer "F" FARM

COMPANY Stanolind

CONTRACTOR

_____ Ft. from N. Line
 820 _____ Ft. from S. Line
 1220 _____ Ft. from E. Line
 _____ Ft. from W. Line



NW SE NW

1953	ELEVATION 3138'	REPORT
------	---------------------------	--------

12/2 Spud 11-25-53
 8" @ 645'
Her 2352', Win 2518', Ft. Riley 2569'
 TD 2651'
 5" @ 2613', WOC

12/9 NR

12/30 Spud 11-25-53
 Gas Well
 TD 2651'
 8" @ 645'
Her. 2352', Win 2518', Ft. Riley 2569'
 TD 2651'
 5" @ 2613
 CO to 2651
 2500A
 72/2452-64, 48/2470-78, 24/2482-86,
 36/2490-96, 48/2518-26, 96/2530-46
 18/2569-72, 100/2575-94, 24/2596-2600
 10,000A
 Comp. 7,675,000 gas, 350#

COMPLETED


County Kearny State Kansas

Sec. 10 (Blk. 25 (Sur. 37W (Twp. 25 (Rge. 37W Map No.

Operator Stanolind

Well No. 1 Farm Beymer "B"

Elev. 3138 Location NW SE NW



820 Ft. From S Line NW

1220 Ft. From E Line Quarter

1st. Report _____

Completion DEC 30 1953

Remarks _____

Spudding Date 11-25-53

Drlg. Data Gas well TD 2651

8" @ 645 Her. 2352 Win. 2518

Ft. Riley 2569 TD 2651 5" @ 2613

CO to 2651 2500 A 72/ 2452-64

48/ 2470-78 24/ 2482-86 36/ 2490-96

48/ 2518-26 96/ 2530-46 18/ 2569-72

100/ 2575-94 24/ 2596-2600 10,000 A

Comp. 7,675,000 gas 350#