

Map No. **KANSAS** Sec. 1 Twp. 26 R. 1W

Well No. 1-Defford Farm
Phillips Pet Company

NORTH

							8

WEST

EAST

SOUTH

Location.....
 Drilling Remarks

Rig Up.....
 Drilling Remarks

RECORD

Cased..... in..... ft.
 Sand.....
 Gas.....
 Oil.....
 Total Depth.....

PRODUCTION

1st 24 hrs. Nat.....
 1st 24 hrs. after shot.....
 Gas..... cu. ft.....
 Dry Hole.....
 Abandoned.....

Sedgwick

Map No. **KANSAS** Sec. 1 Twp. 26 R. 1 ~~W~~

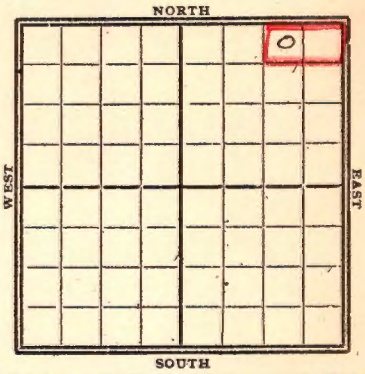
Well No. 1-2 *Clifford* Farm
Phillips Pet Company

330 Ft. from N. Line

..... Ft. from S. Line

990 Ft. from E. Line

..... Ft. from W. Line



1929

Date	REPORT
	20 A track
1/9	Bldg Rig
1/16	Rig
1/23	Rgn up
1/30	Spud
2/6	drly 710'
2/13	T.D. 710' Sim. cellar
2/19	T.D. 710' fighting sand
2/27	drly 1340'
3/6	" 1520'
3/13	" 2125'
3/20	" 2590'
3/27	" 2980'
4/3	" 3125'
4/10	Base Miss 3285 drly 3310
4/17	Temp sand 3403-05 T.D. 3405 Pump 176 bbls oil 50 " water Pump

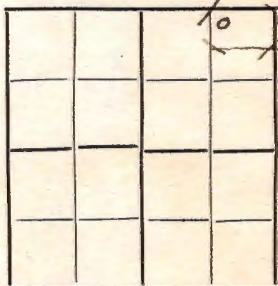
Map No. KANSAS Sec. 1 Twp. 26 R. 1E

Well No. H13 1 Phillips

..... Company

..... Contractor

SECTION PLAT



320 Ft. from N. Line

..... Ft. from S. Line

990 Ft. from E. Line

..... Ft. from W. Line

First Report

Location.....

Rig up.....

Drilling and Remarks:

Building Rig

20 acre tract

RECORD

Cased.....in.,ft.

Sand.....

Gas.....

Oil.....

Total Depth.....

PRODUCTION

1st 24 hrs. Nat.....

1st 24 hrs. after shot.....

Gas.....Cu. Ft.

Dry Hole.....

Abandoned.....

Date

JAN 9 . 1929

S. J. LEWIS Scout

Map No. KANSAS Sec. 1 Twp. 26 R. 1W

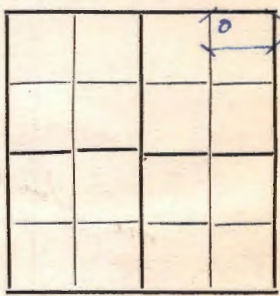
Well No. Phillips

Phillips P. & S. Company

Contractor

SECTION PLAT

330 Ft. from N. Line
 _____ Ft. from S. Line
990 Ft. from E. Line
 _____ Ft. from W. Line



CORRECTION

Location _____

Rig up _____

Drilling and Remarks:

*Building rig
 Repair tool
 1-26-1E*

RECORD

Cased _____ in., _____ ft.
 Sand _____
 Gas _____
 Oil _____
 Total Depth _____

PRODUCTION

1st 24 hrs. Nat. _____
 1st 24 hrs. after shot _____
 Gas _____ Cu. Ft.
 Dry Hole _____
 Abandoned _____

Date

JAN 16 1929

S. J. LEWIS Scout


Map No. **KANSAS** Sec. 1 Twp. 26 R. 1W

Well No. 1 Lloyd

Phillips P & S Company

Contractor

SECTION PLAT



330 Ft. from N. Line

..... Ft. from S. Line

990 Ft. from E. Line

..... Ft. from W. Line

COMPLETED

Location.....

Rig up.....

Drilling and Remarks:

Simpson Sand
3403 & 3405

Pump 176 ft hole
50 ft water

RECORD

Cased..... in., ft.

Sand.....

Gas.....

Oil.....

Total Depth 3405

PRODUCTION

1st 24 hrs. Nat.....

1st 24 hrs. after shot.....

Gas..... Cu. Ft.

Dry Hole.....

Abandoned.....

Date

APR 17 1929

S. J. LEWIS

.....192.....

.....Scout

Sedgwick

39 **KANSAS** Map No. _____ Sec. 1 Twp. 76 R. 1 ^W

Well No. 1 *Digger*

Phillips Pet Co Company

Contractor

SECTION PLAT

			<u>0</u>

330 Ft. from N. Line

_____ Ft. from S. Line

990 Ft. from E. Line

_____ Ft. from W. Line

ABANDONED

Location _____

Rig up _____

Drilling and Remarks:

Plugged

1/15/32

RECORD

Cased _____ in., _____ ft.

Sand _____

Gas _____

Oil _____

Total Depth 3405

PRODUCTION

1st 24 hrs. Nat. _____

1st 24 hrs. after shot _____

Gas _____ Cu. Ft.

Dry Hole _____

Abandoned _____

Date

JAN 30 1932