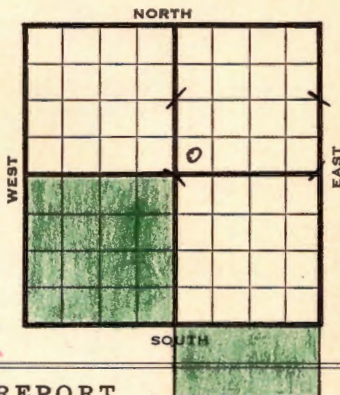


Sec. 8 Twp. 26 R. 11-W

Well No. #1 Watson Bauman Farm

Black-Marshall et al Company

(Wildcat)



Ft. from N. Line

330 Ft. from S. Line

Ft. from E. Line

330 Ft. from W. Line

Cash Donation. \$1500⁰⁰

1942 **Elev. 1860** REPORT

- 8/19 Pits.
- 8/27 "
- 9/2 Spud 8/28/42
10" - 266 **Anhy 622**
Drlg. 1748
- 9/9 Dlg. 2940
- 9/16 **Ft. Riley 1950 B. Flo 2090**
Topeka 3120 Lans. ~~36127~~
Drlg. 3660' 3606
- 9/23 **Lans. 3606 (corrected)**
Miss. 4020 No Viola Dlg. 4182
- 9/29 T.D. 4465 Arbuckle topped at 4435
No shows Shut down orders to plug
(Telegram)
- 9/30 **Miss. 4056**
Kind. 4148
Viola 4251
Simp 4350
Arb 4435
TD 4465
No shows
D & A

ABANDONED

KANSAS

Map No. 47 Sec. 8 Twp. 26 R. 11W

Well No. 1 Watson Bauman

Black-Marshall et al. Company

Contractor

SW NE


SECTION PLAT

_____ Ft. from N. Line

330 Ft. from S. Line

_____ Ft. from E. Line

330 Ft. from W. Line



WILDCAT

Location _____

Rig up _____

Drilling and Remarks:

Miss 4056
 Kind 4148
 Viola 4251
 Simp 4350
 Arb 4435
 No Shows
 D + A

RECORD

Cased _____ in., _____ ft.

Sand _____

Gas _____

Oil _____

Total Depth 4465

PRODUCTION

1st 24 hrs. Nat. _____

1st 24 hrs. after shot _____

Gas _____ Cu. Ft.

Dry Hole _____

Abandoned _____

Date **ABANDONED**

SEP 30 1942 19

S. J. LEWIS Scout

Map No. 47 Sec. 8 Twp. 26 R. 11W

Well No. 1 Watson Bauman

Black-Marshall et al. Company

FIRST REPORT

Contractor

SW NE

SECTION PLAT

_____ Ft. from N. Line

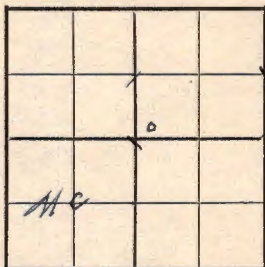
330

_____ Ft. from S. Line

_____ Ft. from E. Line

330

_____ Ft. from W. Line



WILDCAT

Location _____

RECORD

Cased _____ in., _____ ft.

Rig up _____

Sand _____

Drilling and Remarks:

Gas _____

Oil _____

Total Depth _____

Pits

PRODUCTION

1st 24 hrs. Nat. _____

1st 24 hrs. after shot _____

Gas _____ Cu. Ft.

Dry Hole _____

Abandoned _____

Date

AUG 1 9 1942 19

S. J. LEWIS Scout