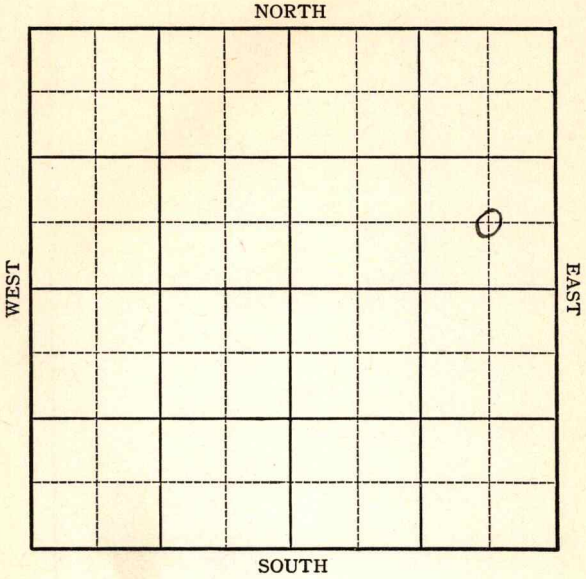


Section 13 Township 26 Range 12-W

Well No. #1 Haley

Company Geo. Reeves & Don Allan



Sec. 13 Twp. 26 R. 12-W

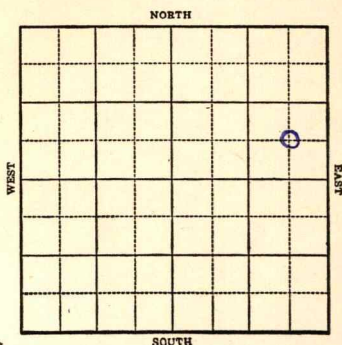
Well No. #1 Haley Farm  
Geo. Reeves & Don Allan Company

\_\_\_\_\_ Ft. from N. Line

660 Ft. from S. Line

660 Ft. from E. Line

\_\_\_\_\_ Ft. from W. Line



*Elev. 1864*

1943

R E P O R T

11/10	Location
11/17	Derrick
11/24	"
12/1	10" @ 184' Drlg 719'
12/8	Drlg. 2503
12-15	T Topeka 3130' Drlg. 3270'
12/22	Drlg. 3900 Lans 3608
12/29	Viola 4143-47 TD SAT 5" @ 4145 RUST
1944	
1-5	TD 4148 flow by heads
1-12	5000 acid flow 35 oil per hr. 4 hrs.
1/19	Flow 336 Temp Pot.
1/26	" "
2/2	Drilled deeper to 4150 TD 500 acid N <sub>o</sub> help

OVER

1954

2/8 TD 4158-500 acid  
Flow 16 oil per hr.

2/15 " " " "

2/23 " " " "

3/1 ~~Drig. # 2575~~ " "  
~~Drig. # 2575~~ " "

3/8 " " " "

3/16 " " " "

3/22 " " " "

3/29 " " " "

4/5 " " " "

4/12 " " " "

4/19 " " " "

4/26 " " " "

5/3 5" @ 4145

Viola 4143

T<sub>d</sub> 4158

1000 acid

Flow 336 Pot

Gravity 40.9

COMPLETED

KANSAS

Map No. 77 Sec. 13 Twp. 26 R. 12W


Well No. 1 Haley

Geo. Reeves & Don Allan Company

FIRST REPORT Contractor

C SE NE

SECTION PLAT



\_\_\_\_\_ Ft. from N. Line

660 Ft. from S. Line

660 Ft. from E. Line

\_\_\_\_\_ Ft. from W. Line

Stark Pool

Location **X**

Rig up \_\_\_\_\_

Drilling and Remarks:

RECORD

Cased \_\_\_\_\_ in., \_\_\_\_\_ ft.

Sand \_\_\_\_\_

Gas \_\_\_\_\_

Oil \_\_\_\_\_

Total Depth \_\_\_\_\_

PRODUCTION

1st 24 hrs. Nat. \_\_\_\_\_

1st 24 hrs. after shot \_\_\_\_\_

Gas \_\_\_\_\_ Cu. Ft.

Dry Hole \_\_\_\_\_

Abandoned \_\_\_\_\_

Date

NOV 10 1943 19

S. J. LEWIS Scout

**KANSAS**

Pool Name Stark Pool

Map No. 47 Sec. 13 Twp. 26 R. 12W

Well No. 1 Haley

Geo. Reeves & Don Allen Company

**COMPLETED** Contractor

C SE NE

**SECTION PLAT**

			o

         Ft. from N. Line

660

         Ft. from S. Line

660

         Ft. from E. Line

         Ft. from W. Line

Pratt County

**RECORD**

Location                                 

Cased                  in.,                  ft.

Rig up                                 

Sand                                 

Drilling and Remarks:

Gas                                 

*Viola 4143*

Oil                                 

*5 @ 4145.*

Total Depth 4158

*1000 acid*

*Flow 336 P.D.*

**PRODUCTION**

1st 24 hrs. Nat.                                 

1st 24 hrs. after shot                                 

Gas                                  Cu. Ft.

Dry Hole                                 

Abandoned                                 

*40 I yr*

Date

MAY 3 1944 19

S. J. LEWIS Scout