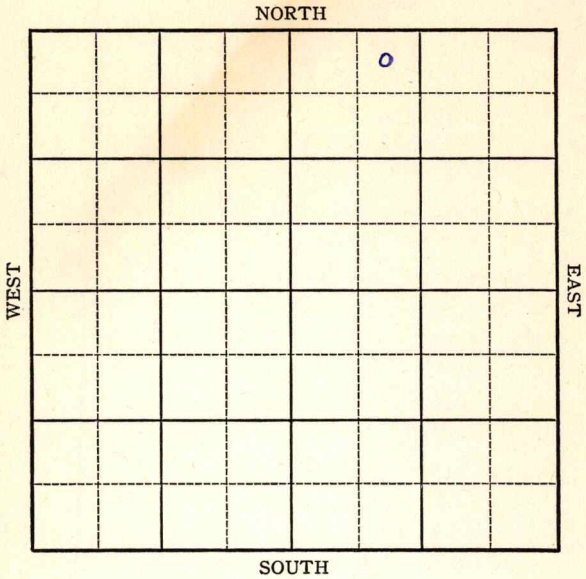


Section 13 Township 26 Range 12-W

Well No. #2 Haley

Company Margay Oil



Sec. 13 Twp. 26 R. 12-W

Well No. #2 Haley Farm

Margay Oil Company

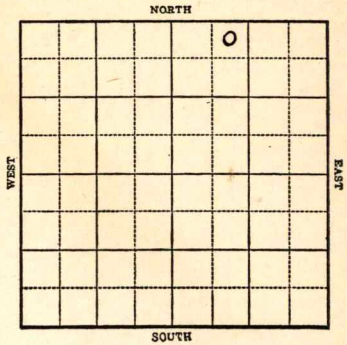
330 Ft. from N. Line

_____ Ft. from S. Line

_____ Ft. from E. Line

990 Ft. from W. Line

Elev. 1861



1943

R E P O R T

9/29 Rotary

10/6 10" @ 298'
Drlg. 1420'

10/13 Drlg. 2695'

10/20 3104' to set whips tocks

10/27 SD

11/3 "

11/10 Whipstock at 1791
Drlg. 2550

11/17 Drlg. 3463'

11/24 Drlg. 3995

12/1 **Lave 3615**
Viola 4148-53 TD
7" @ 4148'

12/8 2500 oil 10 hrs. 500 acid

12-15 Swb. 150 oil in 24 hours

12/22 " " " " "

12/25 " " " "

1944
1-5 " " "

1-12 " "

1/19 " "

1/26 " " "

2/2 " "

2/8 " "

OVER

1944

2/16

7" @ 4148

Viola 4148

TD 4153

500 acid

Flow 134 Pot.

Gravity 41.2

COMPLETED

KANSAS
 Map No. 47 Sec. 13 Twp. 26 R. 12W

Well No. 2 Heley

Margay Oil Company

FIRST REPORT Contractor

NE NW NE


330 Ft. from N. Line

_____ Ft. from S. Line

_____ Ft. from E. Line

990 Ft. from W. Line

SECTION PLAT



Stark Pool

Location _____

Rig up _____

Drilling and Remarks:

Rotary

RECORD

Cased _____ in., _____ ft.

Sand _____

Gas _____

Oil _____

Total Depth _____

PRODUCTION

1st 24 hrs. Nat. _____

1st 24 hrs. after shot _____

Gas _____ Cu. Ft.

Dry Hole _____

Abandoned _____

Date

SEP 29 1943 19

S. J. LEWIS Scout

KANSAS

Map No. 47 Sec. 13 Twp. 26 R. 12W

Well No. 2 Haley

Margay Oil Company

COMPLETED

Contractor

NE NW NE

SECTION PLAT

			6

330 Ft. from N. Line

_____ Ft. from S. Line

_____ Ft. from E. Line

990 Ft. from W. Line

Stark Pool

Location _____

Rig up _____

Drilling and Remarks:

*Vidlar 4148
7" @ 4148.
500 acid
Flow 1348*

412 Gr

RECORD

Cased _____ in., _____ ft.

Sand _____

Gas _____

Oil _____

Total Depth 4153

PRODUCTION

1st 24 hrs. Nat. _____

1st 24 hrs. after shot _____

Gas _____ Cu. Ft.

Dry Hole _____

Abandoned _____

Date

FEB 16 1944 19

S. J. LEWIS Scout