

KANSAS

Section 32 Township 26 Range 12-W

Well No. #1 Miskiman

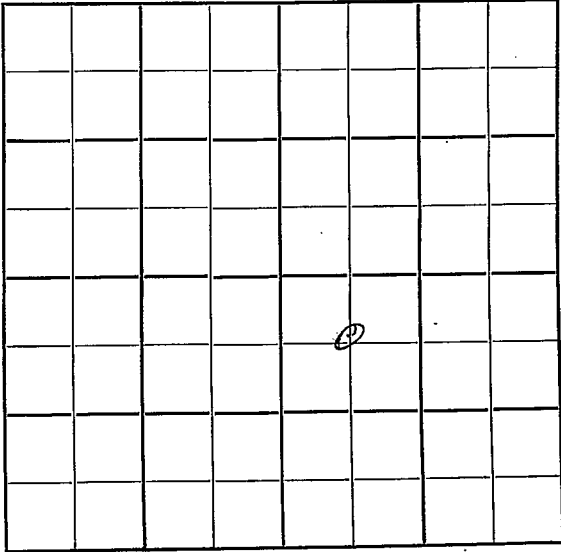
Company Champlin Ref.

O. W. D. D

NORTH

WEST

EAST



SOUTH

KANSAS

Beatt

Sec. 32 Twp. 26 R. 12-W

Well No. #1 Miskiman Farm

Champlin Ref. Company

O. W. D. D

515
~~660~~

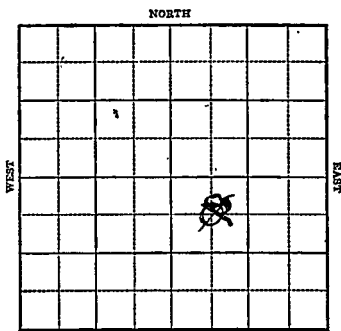
Ft. from N. Line

Ft. from S. Line

Ft. from E. Line

660

Ft. from W. Line



Elev. ~~1902~~ **1898**

1943

R E P O R T

11/17 Location.

11/24 10" @ 800

Anhy 700

Drlg 820'

12/1 10" @ 800

Anhy 700

Drlg 820'

12/8 Drlg. 3110

12-15 Drlg. 3980'

12/22 Arb 4259

5" @ 4282

TD 4295'

Rust

12/29 Arb 4269 corrected

RUST

1944

1-5 " "

1-12

TD 4299-50 Acid 2 bbls per hr.
2 hrs. 2000 acid

1/19

24 shots 4272-4000 acid
Swb 64 oil & 35 water in 5 hrs.

1/26

HFW
Squeeze off perf.

QVL

1944

2/2

34 shots 4271-79-300 acid
Swb 6 oil per hr 24 hrs.

2/9

A

5" @ 4282
Arb 4269
TD 4299
PB 4279
34 shots 4271-79
3000 acid
Pump 100 Pot.
Gravity 40.9

COMPLETED

1950

2/22

Arb 4269'
OTD 4299'
5" @ 4282'
PB 3252
Perf
25 shots 4204-13
No shows
25 shots 4190-99
25 shots 4198-98
Comp. 50 BOPD

O. W. D. D

FIRST REPORT

COMPLETED

1950

3/1

Arb 4269'
OTD 4299'
5" @ 4282'
PB 4252'
Perf 25/4189-98
Flow 50 BOPD
TD 2999'

COMPLETED

Map No. _____ Sec. 32 Twp. 26 R. 12W

Well No. 1 Miskiman

Champlin Ref. _____ Company

Contractor

C NW SE

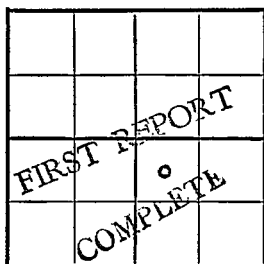
El. 1898
SECTION PLAT

660 Ft. from N. Line

_____ Ft. from S. Line

_____ Ft. from E. Line

660 Ft. from W. Line



Pratt County

Location _____

Rig up _____

Drilling and Remarks:

Arb. 4269
OTD 4299
5" @ 4282
PB 3252
Perf.
25 shots 4204-13
No shows
25 shots 4190-99
25 shots 4180-08

RECORD

Cased _____ in., _____ ft.

Sand _____

Gas _____

Oil _____

Total Depth _____

PRODUCTION

1st 24 hrs. Nat. _____

1st 24 hrs. after shot _____

Gas _____ Cu. Ft.

Dry Hole _____

Abandoned _____

Comp. 50 BOPD

Date

FEB 22 1950 19

J. E. TYRA

Scout

KANSAS

Map No. 47 Sec. 32 Twp. 26 R. 12W

Well No. I Miskiman

Champlin Ref. Company

FIRST REPORT Contractor

C NW SE

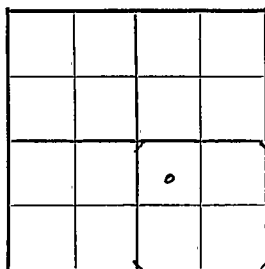
SECTION PLAT

660 Ft. from N. Line

_____ Ft. from S. Line

_____ Ft. from E. Line

660 Ft. from W. Line



Carmi Pool

Location X

Rig up _____

Drilling and Remarks:

RECORD

Cased _____ in., _____ ft.

Sand _____

Gas _____

Oil _____

Total Depth _____

PRODUCTION

1st 24 hrs. Nat. _____

1st 24 hrs. after shot _____

Gas _____ Cu. Ft.

Dry Hole _____

Abandoned _____

Date

NOV 17 1943 19

S. J. LEWIS Scout

Map No. ~~KANSAS~~ Sec. 32 Twp. 26 R. 12W

Well No. 1 Miskiman

Champlin Ref. Company

COMPLETED Contractor

C NW SE

SECTION PLAT

660 Ft. from N. Line

Ft. from S. Line

Ft. from E. Line

660 Ft. from W. Line

		6	

Carmi Pool

Location

Rig up

Drilling and Remarks:

*Cr 4269**5' @ 4282**PD 4279**34 shot to 4271-79**300 acid**Pump 100 PD**402 Cr*

RECORD

Cased _____ in., _____ ft.

Sand _____

Gas _____

Oil _____

Total Depth *4297*

PRODUCTION

1st 24 hrs. Nat. _____

1st 24 hrs. after shot _____

Gas _____ Cu. Ft.

Dry Hole _____

Abandoned _____

Date

FEB 9 1944 19

S. J. LEWIS Scout

Kansas

Map No. _____ Sec. 32 Twp. 26 R. 12W

Well No. 1 Miskiman

Champlin Ref. Company

Contractor

C NW SE

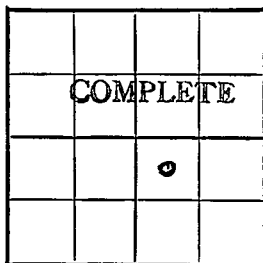
E. 1998
SECTION PLAT

660 Ft. from N. Line

_____ Ft. from S. Line

_____ Ft. from E. Line

660 Ft. from W. Line



O.W.D.D

Pratt County

Location _____

Rig up _____

Drilling and Remarks:

Arb 4269
old T.D. 4299
5" @ 4282
Plugback 4252
Perf 25/4/89-98
Flow 50 BOPD

RECORD

Cased _____ in., _____ ft.

Sand _____

Gas _____

Oil _____

Total Depth 2999

PRODUCTION

1st 24 hrs. Nat. _____

1st 24 hrs. after shot _____

Gas _____ Cu. Ft.

Dry Hole _____

Abandoned _____

Date

☺

MAR 1 1950 19

J. E. TYRA

Scout

Map No. ~~KANISAS~~ Sec. 32 Twp. 26 R. 12W

Well No. 1 Miskiman

Champlin Ref. Company

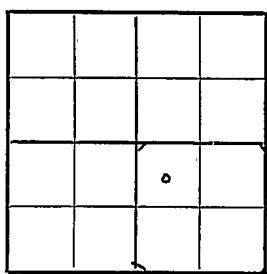
CORRECTION

Contractor

C NW SE

SECTION PLAT

515 Ft. from N. Line



Ft. from S. Line

Ft. from E. Line

660 Ft. from W: Line

Carmi Pool

Location

RECORD

Rig up

Cased _____ in., _____ ft.

Drilling and Remarks:

Sand _____

Reported

Gas _____

660x660

Oil _____

Total Depth _____

PRODUCTION

1st 24 hrs. Nat. _____

1st 24 hrs. after shot _____

Gas _____ Cu. Ft.

Dry Hole _____

Abandoned _____

Date

DEC 1 1943

19

S. J. LEWIS Scout