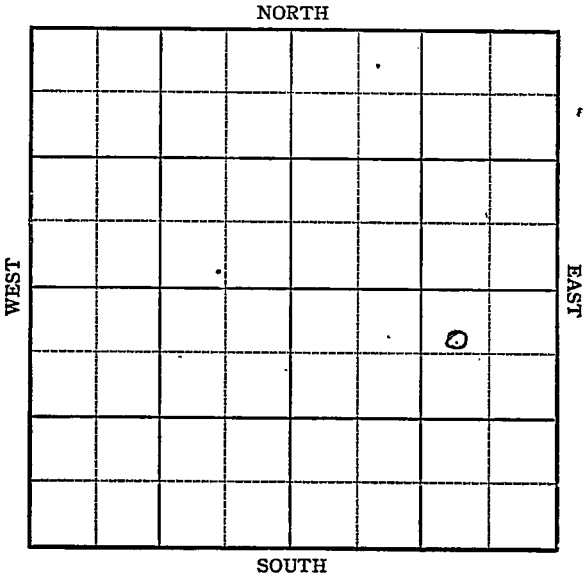


Section 32 Township 26 Range 12W

Well No. #2 Miskiman

Company Champlin Ref.



Sec. 32 Twp. 26 R. 12W

Well No. #2 Miskiman Farm

Champlin Company

Carmi

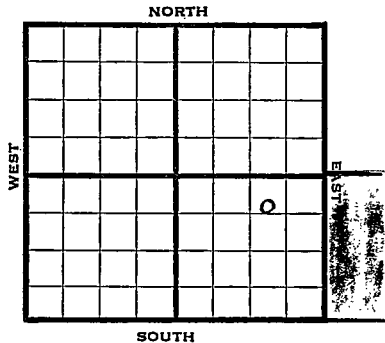
570 Ft. from N. Line

 Ft. from S. Line

990 Ft. from E. Line

 Ft. from W. Line

Elev. 1896



1944

Elev. 1896' REPORT

- 5/3 Location
- 5/10 Drk.
- 5/17 Anhy 790
Drlg. 870
10" - 800'
- 5/24 Drlg. 2900'
- 5/31 Drlg. 4135
- 6/7 Arb. 4267
5" @ 4270
TD 4277
RUST
- 6/22 Arbuckle 4267
5" - 4270
Total Depth 4298
300 acid
Swabbed 100 oil - trace water in
25 hours
Minimum well 25 barrels (Telegram)

Running 13' lower on Arb. than Champlin #1
Strueder SW SE SW 29-26S-12W - Producer

Running 15' higher on Arb. than Magnolia #8
C.J. Binger C SE SE 31-26S-12W - Producer

Running exactly level on Arb. than Champlin #1
Miskiman producer in C NW SE 32-26-12W.

Running 1' higher than Shell #4 Miskiman
producer in SW Cor. SE NE 32-26-12W
(Mr. Beekley)

OVER

1944

6/21 Arb 4267
5" @ 4270
T.D. 4298
300 Acid
Swb. 100 Oil Trace
Water 25 hrs Pot
40.9 Gr.

COMPLETED

O.W.W.O.

1951
4/18

Simp. 4174',
Arb. 4267'
OTD 4298'
5" @ 4270' PB 4235'
68/4177-94, S/ $\frac{1}{2}$ BOPH S/12 BO 20 hr.
To Hydrafrac

5/9

Oil Well TD 4235
Simp 4174 Arb. 4267
OTD 4298
5" @ 4270 PB 4235
68/4177-94 S/ $\frac{1}{2}$ boph
S/12 bo 20 hr Hydrafrac
F/64 bf 7 hr 10% wtr F/60 bo
5 bwpd Comp.F/44 bopd 10% wtr.

COMPLETED

Pool Name Carmi

KANSAS

Map No. 47 Sec. 32 Twp. 26 R. 12 W

Well No. 2 Miskiman

Champlin Ref. Company

COMPLETED Contractor

C W L N E S E

SECTION PLAT

570 Ft. from N. Line

_____ Ft. from S. Line

990 Ft. from E. Line

_____ Ft. from W. Line

			6

Pratt County

RECORD

Location _____

Cased _____ in., _____ ft.

Rig up _____

Sand _____

Drilling and Remarks:

Gas _____

Oil _____

Total Depth 4298.

Per 4267
5" 64270
300 acid
200 x 100 oil trace
Wanted 25 hrs pot
H. J. Lewis

PRODUCTION

1st 24 hrs. Nat. _____

1st 24 hrs. after shot _____

Gas _____ Cu. Ft.

Dry Hole _____

Abandoned _____

Date

JUN 21 1944 19

S. J. LEWIS Scout

KANSAS

Pool Name Carmi

Map No. 47 Sec. 32 Twp. 26 R. 12W

Well No. 2 Miskiman

Champlin Ref. Company

FIRST REPORT

Contractor

C W L NE SE

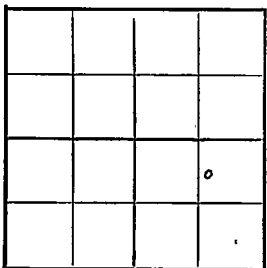
SECTION PLAT

570 Ft. from N. Line

_____ Ft. from S. Line

990 Ft. from E. Line

_____ Ft. from W. Line



Pratt County

Location X

Rig up _____

Drilling and Remarks:

RECORD

Cased _____ in., _____ ft.

Sand _____

Gas _____

Oil _____

Total Depth _____

PRODUCTION

1st 24 hrs. Nat. _____

1st 24 hrs. after shot _____

Gas _____ Cu. Ft.

Dry Hole _____

Abandoned _____

Date

MAY 3 1944 19

S. J. LEWIS Scout

