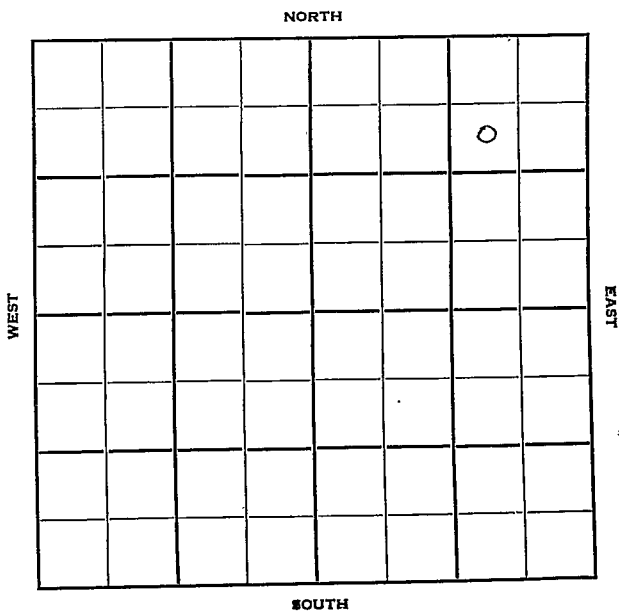


Section 31 Township 26 Range 12W

Well No. #2 - Binger

Company Magnolia



Sec. 31 Twp. 26 R. 12-W

Well No #2 Banger Farm

Magnolia Company

Iuka

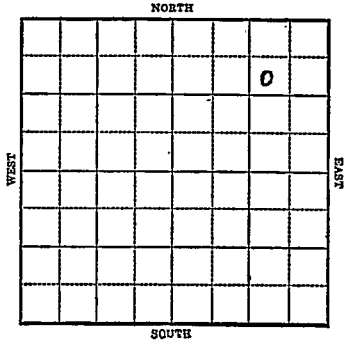
990 Ft. from N. Line

\_\_\_\_\_ Ft. from S. Line

990 Ft. from E. Line

\_\_\_\_\_ Ft. from W. Line

*Old 1917*



1943

R E P O R T

4/28 Surface Hole.

5/5 10" @ 642'  
Drlg. 2610'

5/12 Drlg. 4108'

5/19 Simp sd 4171  
Arb 4288-91 T.D.  
7" @ 4291 RUST

5/26 Arb. 4288  
7" @ 4291'  
T.D. 4314'  
3000 gal acid  
Echo Pot 6368  
Max 3000  
Gravity 40.9

**COMPLETED**

1950

4/12

Simp 4169'  
Arb. 4288'  
7" @ 4291'  
OTD 4314'  
Comp. in Arb.  
Set plug 4268 72/4222-30  
bailed 1 gal. fluid pr hr  
48/4236-42 no increase  
Set plug 4215 78/4201-13  
Bailed 25 gal. oil pr hr  
Comp. 48 BOPD Est. 2500 cu ft gas  
pr day. **FIRST REPORT COMPLETED**

**O.W.W.O.**

Map No. \_\_\_\_\_ Sec. 31 Twp. 26 R. 12W

Well No. 2 Binger

Magnolia Company

Contractor

SW NE NE

El. 1917

O.W.W.O.

SECTION PLAT

990 Ft. from N. Line

Ft. from S. Line

990 Ft. from E. Line

Ft. from W. Line

|              |  |  |   |
|--------------|--|--|---|
|              |  |  |   |
|              |  |  | o |
| FIRST REPORT |  |  |   |
| COMPLETE     |  |  |   |

Pratt County

Location \_\_\_\_\_

Rig up \_\_\_\_\_

Drilling and Remarks:

Simp. 4169

Arb. 4288

7" @ 4291

ODD 4314

Comp. in Arb.

Set plug 4268

72/4222-30

RECORD

Cased \_\_\_\_\_ in., \_\_\_\_\_ ft.

Sand \_\_\_\_\_

Gas \_\_\_\_\_

Oil \_\_\_\_\_

Total Depth \_\_\_\_\_

PRODUCTION

1st 24 hrs. Nat. \_\_\_\_\_

1st 24 hrs. after shot \_\_\_\_\_

Gas \_\_\_\_\_ Cu. Ft.

Dry Hole \_\_\_\_\_

Abandoned \_\_\_\_\_

Date

APR 12 1950

19

J. E. TYRA Scout

KANSAS

Map No. 47 Sec. 31 Twp. 26 R. 12W

Well No. 2 Binger

Magnolia Company

**FIRST REPORT**

Contractor

SW NE NE

**SECTION FLAT**

990 Ft. from N. Line

\_\_\_\_\_ Ft. from S. Line

990 Ft. from E. Line

\_\_\_\_\_ Ft. from W. Line

|  |  |  |   |
|--|--|--|---|
|  |  |  |   |
|  |  |  | o |
|  |  |  |   |
|  |  |  |   |
|  |  |  |   |

IUKA POOL

Location \_\_\_\_\_

Rig up \_\_\_\_\_

Drilling and Remarks:

Surface Hole

**RECORD**

Cased \_\_\_\_\_ in., \_\_\_\_\_ ft.

Sand \_\_\_\_\_

Gas \_\_\_\_\_

Oil \_\_\_\_\_

Total Depth \_\_\_\_\_

**PRODUCTION**

1st 24 hrs. Nat. \_\_\_\_\_

1st 24 hrs. after shot \_\_\_\_\_

Gas \_\_\_\_\_ Cu. Ft.

Dry Hole \_\_\_\_\_

Abandoned \_\_\_\_\_

Date

APR 28 1945 19

S. J. LEWIS Scout

KANSAS  
 Map No. 47 Sec. 31 Twp. 26 R. 12W

Well No. 2 Binger

Magnolia Company

**COMPLETED** Contractor

SW NE NE

SECTION PLAT

990 Ft. from N. Line

\_\_\_\_\_ Ft. from S. Line

990 Ft. from E. Line

\_\_\_\_\_ Ft. from W. Line

|  |  |  |   |
|--|--|--|---|
|  |  |  |   |
|  |  |  | o |
|  |  |  |   |
|  |  |  |   |
|  |  |  |   |

CARMI POOL

Location \_\_\_\_\_

Rig up \_\_\_\_\_

Drilling and Remarks:

*Car 4288*  
*7" @ 4291*  
*3000 acid*  
*Echo P 6368*  
*Max 3000*  
*H. E. G.*

RECORD

Cased \_\_\_\_\_ in., \_\_\_\_\_ ft.

Sand \_\_\_\_\_

Gas \_\_\_\_\_

Oil \_\_\_\_\_

Total Depth 4314

PRODUCTION

1st 24 hrs. Nat. \_\_\_\_\_

1st 24 hrs. after shot \_\_\_\_\_

Gas \_\_\_\_\_ Cu. Ft.

Dry Hole \_\_\_\_\_

Abandoned \_\_\_\_\_

Date

MAY 26 1943 '19

S. J. LEWIS Scout

Map No. **KANSAS** Sec. **31** Twp. **26** R. **12W**

Well No. **2 Binger**

**Magnolia** Company

**CORRECTION** Contractor

SW NE NE

## SECTION PLAT

**990** Ft. from N. Line

\_\_\_\_\_ Ft. from S. Line

**990** Ft. from E. Line

\_\_\_\_\_ Ft. from W. Line

|  |  |  |  |
|--|--|--|--|
|  |  |  |  |
|  |  |  |  |
|  |  |  |  |
|  |  |  |  |

**Carmi Pool**

Location \_\_\_\_\_

Rig up \_\_\_\_\_

Drilling and Remarks:

**If reported**

**SW NE SE**

**should be**

**SW NE NE**

## RECORD

Cased \_\_\_\_\_ in., \_\_\_\_\_ ft.

Sand \_\_\_\_\_

Gas \_\_\_\_\_

Oil \_\_\_\_\_

Total Depth \_\_\_\_\_

## PRODUCTION

1st 24 hrs. Nat. \_\_\_\_\_

1st 24 hrs. after shot \_\_\_\_\_

Gas \_\_\_\_\_ Cu. Ft.

Dry Hole \_\_\_\_\_

Abandoned \_\_\_\_\_

Date

**FEB 23 1944** 19 \_\_\_\_\_

**S. I. LEWIS** Scout

Map No. \_\_\_\_\_ Sec. 31 Twp. 26 R. 12W.

Well No. 2 Binger

Magnum Company

**COMPLETED**

SWENE Contractor


**SECTION PLAT**

990 Ft. from N. Line

\_\_\_\_\_ Ft. from S. Line

990 Ft. from E. Line

\_\_\_\_\_ Ft. from W. Line



Carmel Pool

Location \_\_\_\_\_

Rig up \_\_\_\_\_

Drilling and Remarks:

*AL 4258*  
*7" C 4291*  
*3000 Acid U*  
*EC 4258 46969*  
*Completed 5/26/49*

**RECORD**

Cased \_\_\_\_\_ in., \_\_\_\_\_ ft.

Sand \_\_\_\_\_

Gas \_\_\_\_\_

Oil \_\_\_\_\_

Total Depth 4314

**PRODUCTION**

1st 24 hrs. Nat. \_\_\_\_\_

1st 24 hrs. after shot \_\_\_\_\_

Gas \_\_\_\_\_ Cu. Ft.

Dry Hole \_\_\_\_\_

Abandoned \_\_\_\_\_

Date

2/22 1949

**S. J. LEWIS** Scout