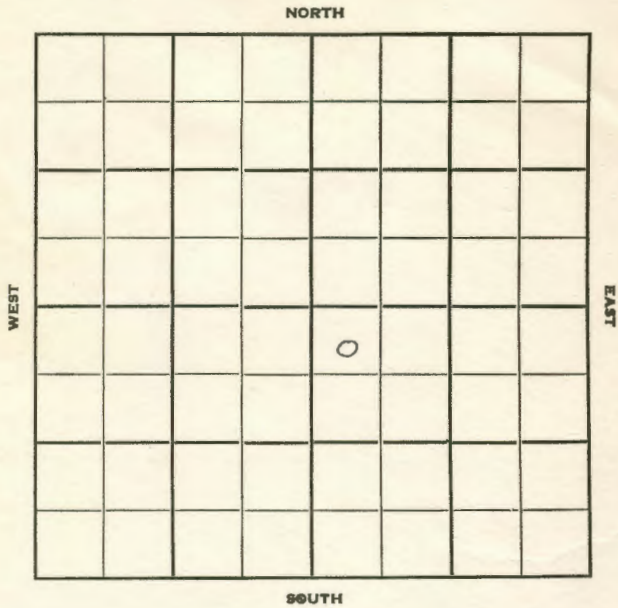


KANSAS

Section 28 Township 26 Range 13W

Well No. #1 F.G. Frisbie "C"

Company Sunray



KANSAS

Sec. 28 Twp. 26 R. 13 W

Well No. # 1 F. G. Frisbie "C" Farm

Sunray Company

Contractor

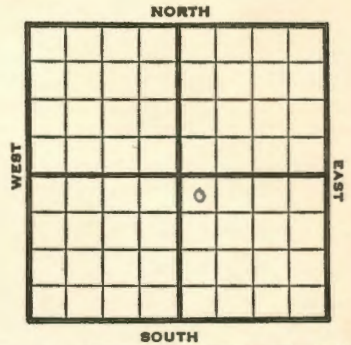
330 Chance Pool
Ft. from N. Line

_____ Ft. from S. Line

_____ Ft. from E. Line

330 Ft. from W. Line

NW NW SE



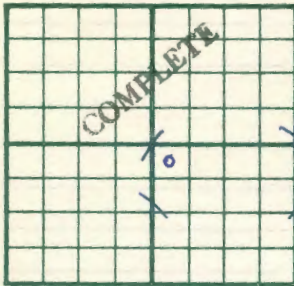
1951 **Elev. 1947'** REPORT

9/5 Spud 8-31-51
Lost hole & 796' TD. Skid 60' south.

11/28 Oil Well TD 4500
Lost hole at 796 TD
Skid 60' south 8" @ 915
Heeb. 3602 Br Lime 3766
Lans. 3785
DST 3988-4000 opn 2 hr.
Rec. 70' wtr & tr. oil
DST 4160-84 opn 1 hr
Rec. 60' so & gcm
Miss 4199
DST 4199-4210 opn 1 hr. Rec. 12' mud
Viola 4250 DST 4251-70 opn 1 hr
Rec. 2100' oil 30' hocm **Simp 4344**
Arb. 4436 TD 4500 5" @ 4498
21/4443-49 1000 A 1½ bo 2 bwph
PB 4386 24/4314-20 ½ boph
24/4307-13 FU 2000' oil 40 min.
F/140 bo 5 hr. 24/4301-07 30 boph
Hydra. S/277 bo 19 hr. Hydra.
S/201 18 hr. F/108 bo 12 hr.
F/246 bo 21 hr. Comp. 289 bopd

COMPLETED

County **Pratt** State **Kansas**
 Sec. **28** (Blk. Twp.) **26** (Sur. Rge.) **13W** Map No.
 Operator **Sunray**
 Well No. **1** Farm **F. G. Frisbie**
 Elev. **1947** Location **NW NW SE**




330 Ft. From **N** Line **SE**
330 Ft. From **W** Line **Quarter**
 Ist. Report
 Completion **NOV 28 1951**
 Remarks **Chance Pool**
 Spudding Date **8-31-51**

Drig. Data **Oil well TD 4500**
lost hole at 796 TD Skid 60' south
8" @ 915 Heeb. 3602 Br. line 3766
Lans. 3785 DST 3988-4000 open 2 hr.
Rec. 70' water & tr. oil DST 4160-84
open 1 hr. Rec. 60' so & gcm Miss. 4199
DST 4199-4210 open 1 hr. Rec. 12' mud
Viola 4250 DST 4251-70 open 1 hr.
Rec. 2100' oil 30' hocm Simp. 4344
Arb. 4436 TD 4500 5" @ 4498
21/ 4443-49 1000 A 1 1/2 bo 2 bwph
PB 4386 24/ 4314-20 1/2 boph 24/ 4307-13
FU 2000' oil 40 min. F/ 140 bo 5 hr.
24/ 4301-07 30 boph Hydro. S/ 277 bo
19 hr. Hydro. S/ 201 bo 18 hr.

J. E. TYRA

County **Pratt** State **Kansas**
 Sec. **28** (Blk. Twp.) **26** (Sur. Rge.) **13W** Map No.
 Operator **Sunray**
 Well No. **1** Farm **F. G. Frisbie "C"**
 Elev. Location **NW NW SE**



330 Ft. From **N** Line **SE**
330 Ft. From **W** Line **Quarter**
 Ist. Report **SEP 5 1951**
 Completion
 Remarks
 Spudding Date **8-31-51**

Drig. Data **Chance Pool**
lost hole at 796 TD skid 60' south

J. E. TYRA

Orig. Date

F/ 108 bo 12 hr. F/ 246 bo 21 hr.

Comp. 289 bopd

Scout Cards
Land Small Map
Land Wall Map
Tracings
France Map
Pierce Map
MISC.

108
108