

FORM 252-B
10M 10-50 PETROL

Pratt

KANSAS

Sec. 28 Twp. 26 R. 13 W

Well No. # 1 L. E. Frisbie Farm

Sunray Company

Chance Pool Contractor

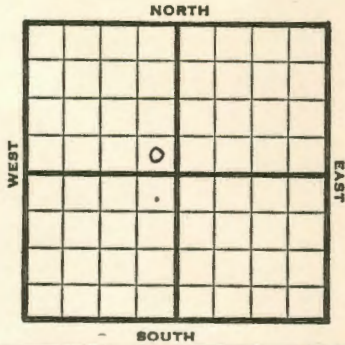
Ft. from N. Line

330 Ft. from S. Line

330 Ft. from E. Line

Ft. from W. Line

SE SE NW



1951

Elev. 1947'

REPORT

9/12 Location

12/12 Spud 9-14-51
 Oil Well TD 4477
 Skid 60' north 13" @ 268
 8" @ 915
 Heeb. 3604 Br. Li 3771
 Lans. 3790 Viola 4267
 DST 4269-80 open 1 hr.
 Rec. 50' mud & SSO
 DST 4317-55 open 1½ hr.
 Rec. 30' SOCM
 Arb. 4444-77 5" @ 4475
 CO to 4457 16/ 4438-42
 300 A 40/ 4325-35 150 A
 3 GWPH & SSO 123/ 4414-55
 2000 A S/ ½ BO HF 4415-55
 S/ 5 BOPH Comp. 168 BOPD

COMPLETED

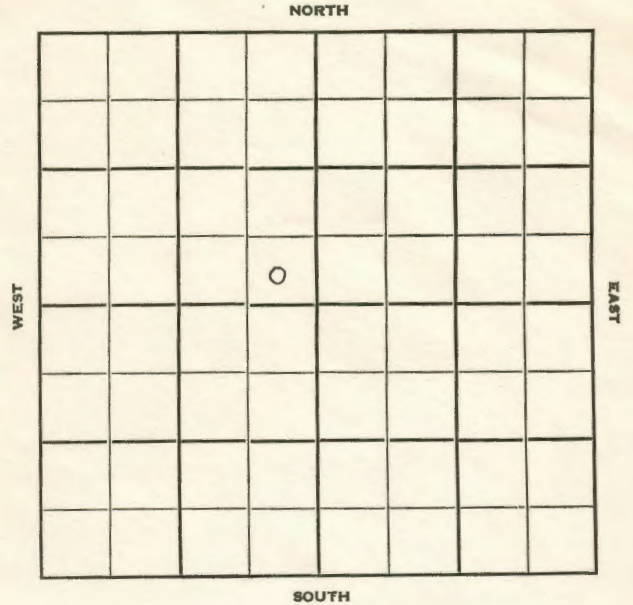
FORM 51 25M 8-50 WESTERN Pratt

KANSAS

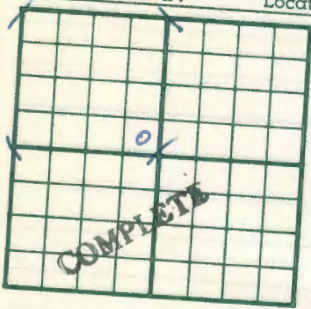
Section 28 Township 26 Range 13W

Well No. #1 L. E. Frisbie

Company Sunray



County **Pratt** State **Kansas**
 Sec. **28** (Blk. **26**) (Sur. **13W**) Map No.
 Operator **Sunray**
 Well No. **1** Farm **L. E. Frisbie**
 Elev. **1947** Location **SE SE NW**

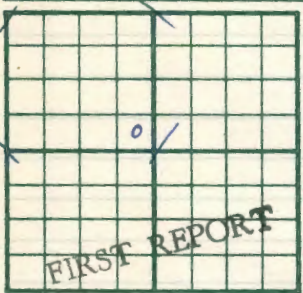


330 Ft. From **S** Line **NW**
330 Ft. From **E** Line **Quarter**
 Ist. Report
 Completion **DEC 1 2 1951**
 Remarks **Chance Pool**
 Spudding Date **9-14-51**

Drig. Data **Oil well TD 4477**
 Skid **60'** north **13"** @ **268** **8"** @ **915**
 Heeb. **3604** Br. lime **3771** Lans. **3790**
 Viola **4267** DST **4269-80** open **1 hr.**
 Rec. **50'** mud & SSO DST **4317-55** open **1 1/2 hr**
 Rec. **30'** soom Arb. **4444-77** **5"** @ **4475**
 CO to **4457** **16/ 4438-42** **300 A**
40/ 4325-35 **150 A** **3 gwph & SSO**
123/ 4414-55 **2000 A** **S/ 1/8 bo**
 Hydro. **4415-55** **S/ 5 boph**
 Camp. **168** bepd

J. E. TYRA

County **Pratt** State **Kansas**
 Sec. **28** (Blk. **26**) (Sur. **13W**) Map No.
 Operator **Sunray**
 Well No. **1** Farm **L. E. Frisbie**
 Elev. Location **SE SE NW**



330 Ft. From **S** Line **NW**
330 Ft. From **E** Line **Quarter**
 Ist. Report **SEP 1 2 1951**
 Completion
 Remarks
 Spudding Date

Drig. Data **Chance Pool**
 Location

J. E. TYRA