

KANSAS

Pratt

O. W. P. B.

Section 28 Township 26 Range 13-W

Well No. #1 Strait

Company Lion Oil

NORTH

							0

WEST

EAST

SOUTH

Sec. 28 Twp. 26 R. 13-W

Well No. #1 Strait Farm

Lion Oil Company

Rine Drlg. Contractor

Chance

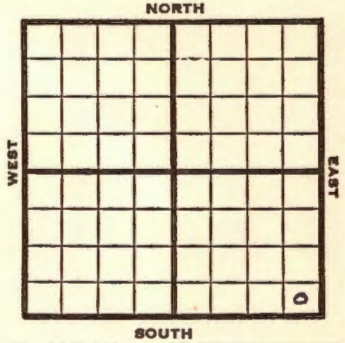
 Ft. from N. Line

330 Ft. from S. Line

330 Ft. from E. Line

 Ft. from W. Line

SE SE SE



1951 **Elev 1949'** REPORT

1/10 Spud 1-5-51
8" @ 408
Anhy 850
Drlg 1450'

2/21 Spud 1-5-51
Oil Well TD 4417
8" @ 408'
Anhy 850 Skid 50' west
13" @ 250' 8" @ 1002
DST 3415-50 opn 15 min.
Rec. 900' sw **Br Lime 3744'**
Lans. 3765' **Viola 4211'**
DST 4214-35 opn 20 min
Rec. 35' sgcm **Simp. Sh 4306**
Sand 4310
DST 4310-30 opn 1/2 hr
Rec. 120' ocm **Arb. 4398**
5" @ 4400 TD 4417 S/11 boph
Comp. 60 bopd

1952 **COMPLETED**
4/23 **O. W. P. B.**
Viola 4251 Arb. 4398 OTD 4417
5" @ 440 PB 4305 76/ 4288-98
F/ 16 boph no wtr. 1000 A S/ 20
boph POP

OVER

1952

4/30

NR

5/7

Oil Well TD 4417'

Viola 4251 **Arb. 4398**

OTD 4417' 5" @ 4400 PB 4305

76/ 4288-98 F/ 16 boph no wtr.

1000 A S/ 20 boph

Comp. 251 bopd

COMPLETED


County **Pratt** State **Kansas**

Sec. **28** (Blk.) **26** (Sur.) **15W** Map No.

Operator **Lion Oil**

Well No. **1** Farm **Strait**

Elev. **1949** Location **SE SE SE**



330 Ft. From **S** Line **SE**

330 Ft. From **E** Line Quarter

1st. Report **JAN 1 0 1951**

Completion

Remarks

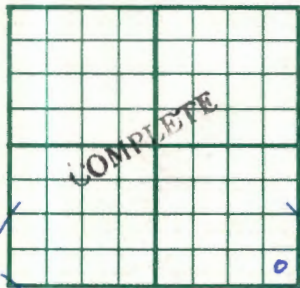
Rine Drlg. - Contr.

Spudding Date **1-5-51**

Drlg. Data **Chance Pool**

8" @ 408 Anhy 850 drlg. 1450

J. E. TYRA

County Trapp State KansasSec. 28 (Blk. Twp.) 26 (Sur. Rge.) 13W Map No.Operator Lion OilWell No. 1 Farm StraitElev. 1949 Location SE SE SE330 Ft. From S Line SE330 Ft. From E Line Quarter1st. ReportCompletion FEB 21 1951Remarks Chance PoolRine Drlg. - Contr.Spudding Date 1-5-51Drlg. Data Oil well TD 44178" @ 408 Anhy 850 Skid 50' west13" @ 250 8" @ 1002 DST 3415-50open 15 min. Rec. 900' sw Br. lime 3744Lans. 3765 Viola 4211 DST 4214-35open 20 min. Rec. 35' sgcm Simp. sh. 4306sand 4310 DST 4310-30 open $\frac{1}{2}$ hr.Rec. 120' ocm Arb. 4398 5" @ 4400TD 4417 S/ 11 boph Comp. 60 bopd

J. E. TYRA

O. W. P. B.

County **Pratt** State **Kansas**

Sec. **28** (Blk. Twp.) **26** (Sur. Rge.) **13W** Map No.

Operator **Lion Oil**

Well No. **1** Farm **Strait**

Elev. **1949** Location **SE SE SE**

330 Ft. From **S** Line **SE**

330 Ft. From **E** Line Quarter

1st. Report APR 23 1952

Completion **O. W. P. B.**

Remarks **OWPB**

Spudding Date

Drlg. Data **Chance Pool**

Viola 4251 Arb. 4398 OTD 4417

5" @ 4400 PB 4305 76/ 4288-98

F/ 16 boph no water 1000 A

S/ 20 boph POP

O. W. P. B.

County Pratt State Kansas

Sec. 28 (Blk. Twp.) 26 (Sur. Rge.) 13W Map No.

Operator Lion Oil

Well No. 1 Farm Strait

Elev. 1949 Location SE SE SE

COMPLETE

330 Ft. From S Line SE

330 Ft. From E Line Quarter

1st. Report

Completion MAY 7 1952

Remarks OWPB
O. W. P. B.

Spudding Date

Drlg. Data Oil well TD 4417

Viola 4251 Arb. 4398 OTD 4417

5" @ 4400 PB 4305 76/ 4288-98

F/ 16 boph no water 1000 A

S/ 20 boph Comp. 251 bopd

J. G. McGEHEE