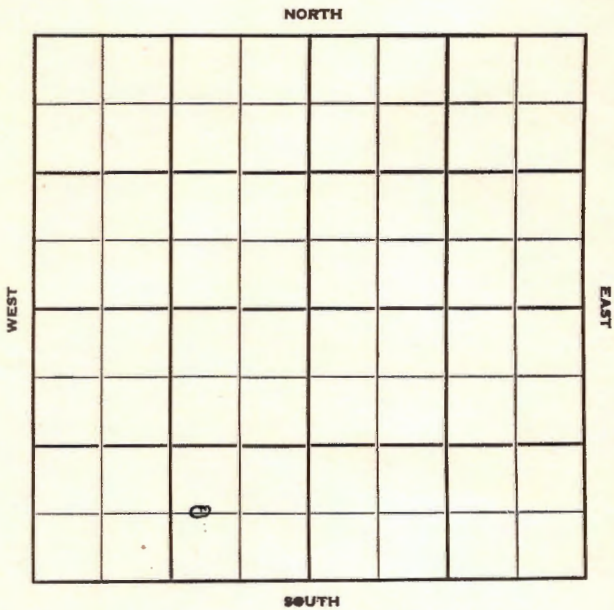


Section 28 Township 26 Range 13W

Well No. 7 Strait

Company Lion Oil



Pratt

KANSAS

Sec. 28 Twp. 26 R. 13W

Well No. #7 Strait Farm

Lion Oil Company

Iron Drlg. - Contr. Contractor
Chance Pool

Ft. from N. Line

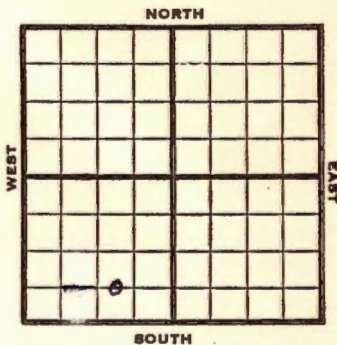
660'

Ft. from S. Line

990'

Ft. from E. Line

Ft. from W. Line



C W L SE SW

1951

Elev. 1948' REPORT

7/18

RUR

9/5

Spud 7-16-51

Oil Well TD 4502

9" @ 867

Miss. 4183 Viola 4296 Simp. 4350

Arb. 4428

DST 4429-43' open 80 min. rec. 120'

gas 50' O & GCM

DST 4444-64 open 1hr. rec. 120' O&GCM

TD 4482

5" @ 4482 DD 4502 PB 4470

24/4460-64 1000 A wtr. PB 4452

48/ 4428-40 wtr. PB 4345 93/ 4307-31

1000 A S/3 bwph PB 4270

94/ 4250-66 S/16 bo 14 hr. 1000 A

F/ 14 boph

Comp. Phy. pot. 190 bopd

COMPLETED

County **Pratt** State **Kansas**

Sec. **28** (Blk. **26**) (Sur. Rge.) **13W** Map No.

Operator **Lion Oil**

Well No. **7** Farm **Strait**

Elev. Location **C W L SE SW**

FIRST REPORT

660 Ft. From **S** Line **SW**

990 Ft. From **E** Line **Quarter**

1st. Report **JUL 1 8 1951**

Completion

Remarks

Iron Drlg. - Contr.

Spudding Date

Drlg. Data **Chance Pool**

RUR

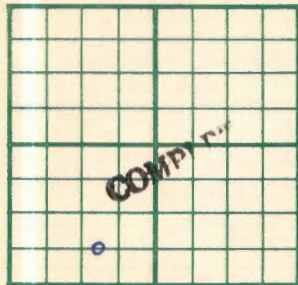
County Pratt State Kansas

Sec. 28 (Blk. Twp.) 26 (Sur. Rge.) 13W Map No.

Operator Lion Oil

Well No. 7 Farm Strait

Elev. 1948 Location C W L SE SW



660 Ft. From S Line SW
990 Ft. From E Line Quarter

1st. Report

Completion SEP 5 1951

Remarks Chance Pool

Iron Drlg. - Contr.

Spudding Date 7-16-51

Drlg. Data Oil well TD 4502

9" @ 867 Miss. 4183 Viola 4296

Simp. 4350 Arb. 4428 DST 4429-43

open 80 min. Rec. 120' gas .50' o & gom

DST 4444-64 open 1 hr. Rec. 120' o & gom

TD 4482 5" @ 4482 DD 4502 PB 4470

24/ 4460-64 1000 A water PB 4452

48/ 4428-40 water PB 4345 93/ 4307-31

1000 A S/ 3 bwph PB 4270 94/ 4250-66

S/ 16 bo 14 hr. 1000 A F/ 14 boph

Comp. Phy.pot. 190 bopd