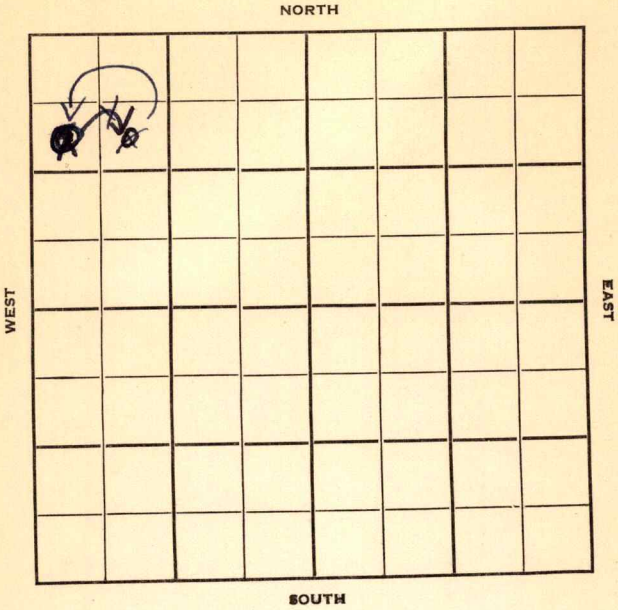


Section 34 Township 26 Range 13 W

Well No. # 4 Drews

Company Lion Oil



cont. to 12

Sec. 34 Twp. 26 R. 13W

Well No. #4 Drews Farm

Lion Oil Company

Rine Drlg. Contractor

Chance Pool

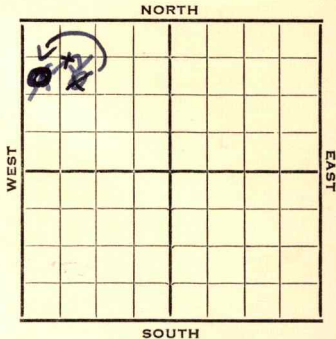
990 Ft. from N. Line

Ft. from S. Line

Ft. from E. Line

~~990~~ 330 Ft. from W. Line

SW NW NW
~~SW NW NW~~
~~SE NW NW~~



1952 **Elev. 1952'** REPORT

4/22 RUR

4/30 8" @ 862'
Drlg. 3035'

5/7 **Br Li 3752 Lans. 3770**
DST 3796-3820 1 hr. gas in 45" 95'
O&GCM 60' HO&GCM 1' oil 670#
DST 3869-90 1 hr. 10' SO&GCM
25' WCM 450# DST 3896-3990 1 hr.
80' GCM 90' O&GCM 180' HO&GCM 475#
DST 3996-4030 1/2 hr. 17½ M O#
DST 4075-4128 1/2 hr. 10' M O#

5/14 **RTD 4410'** 5" @ 4402' MICT
5/21 CO 4370 235/ 4353-93 S/ 1 Boph
1000 A S/ 13 Boph Tub & rods.

5/28 NR

6/11 Spud 4-23-52
Oil Well TD 4410' 8" @ 862'
Br Li 3752 Lans. 3770
DST 3796-3820 open 1 hr. gas in 45 min.
rec. 95' o & gcm 60' ho & gcm 1' oil
DST 3869-90 open 1 hr. rec. 10' so &
gcm 25' wcm
DST 3896-3990 open 1 hr. rec. 80' gcm
90' O & gcm 180' ho & gcm
DST 3996-4030 open ½ hr. rec. 17½' mud

OVER

1952

6/11 DST 4075-4128 open $\frac{1}{2}$ hr. rec. 10' mud
Miss. 4169
DST 4156-93 open 1 hr. rec. 60' gcm
DST 4202-29 open 1 hr. rec. 60' gcm
Viola 4252
DST 4250-88 open $\frac{3}{4}$ hr. gas in
18 min. rec. 180' ho & gcm 30'
muddy oil **Simp. 4298**
DST 4303-30 open $\frac{3}{4}$ hr. gas in
7 min. rec. 15' ho & gcm 60' muddy
oil 300' oil **Arb. 4398** TD 4410
5" @ 4402 CO to 4370 255/ 4353-93
S/ 1 boph 1000 A S/ 13 boph
Comp. 284 bopd 14 $\frac{1}{2}$ wtr.

COMPLETED

County Pratt State Kansas

Sec. 34 (Blk. 26) (Sur. 13W) (Twp.) (Rge.) Map No.

Operator Lion Oil

Well No. 4 Farm Drews

Elev. 1952 Location SE NW NW

| | | | | | |
|---|--|--|--|--|--|
| | | | | | |
| 0 | | | | | |
| | | | | | |
| | | | | | |
| | | | | | |
| | | | | | |
| | | | | | |
| | | | | | |
| | | | | | |
| | | | | | |

990 Ft. From N Line NW
 990 Ft. From W Line Quarter

1st. Report

Completion JUN 11 1952

Remarks Chance Pool

Rine Drlg. - Contr.

Spudding Date 4-23-52

COMPLETE

Drlg. Data Oil well TD 4410

8" @ 862 Br. lime 3752 Lans. 3770

DST 3796-3820 open 1 hr. gas in 45 min.

Rec. 95' o & gcm 60' ho & gcm 1' oil

DST 3869-90 open 1 hr. Rec. 10' so &

gcm 25' wcm DST 3896-3990 open 1 hr.

Rec. 80' gcm 90' o & gcm 180' ho & gcm

DST 3996-4030 open 1/2 hr. Rec. 17 1/2' mud

DST 4075-4128 open 1/2 hr. Rec. 10' mud

Miss. 4169 DST 4156-93 open 1 hr.

Rec. 60' gcm DST 4202-29 open 1 hr.

Rec. 60' gcm Viola 4252 DST 4250-88

open 3/4 hr. gas in 18 min. Rec. 180'

ho & gcm 30' muddy oil Simp. 4298

Drlg. Data

DST 4303-30 open 3/4 hr. gas in 7 min.

Rec. 15' ho & gcm 60' muddy oil

300' oil Arb. 4398 TD 4410

5" @ 4402 CO to 4370 235/ 4353-93

S/ 1 boph 1000 A S/ 13 boph

Comp. 284 bopd 14% water

JUN 18 1952

| | |
|-------|----------------|
| | Misc. |
| | Pierce Map |
| | France Map |
| | Tracings |
| | Land Wall Map |
| | Land Small Map |
| | Scout Cards |

[Handwritten signature]

Map No. _____ Sec. 34 Twp. 26 R. 13W

Well No. 4 Drews

Lion Oil Company

~~CORRECTION~~ Contractor

SE NW NW


SECTION PLAT

990 Ft. from N. Line

_____ Ft. from S. Line

_____ Ft. from E. Line

990 Ft. from W. Line



Pratt County

Location _____

Rig up _____

Drilling and Remarks:

Reported

SW NW NW

RECORD

Cased _____ in., _____ ft.

Sand _____

Gas _____

Oil _____

Total Depth _____

PRODUCTION

1st 24 hrs. Nat. _____

1st 24 hrs. after shot _____

Gas _____ Cu. Ft.

Dry Hole _____

Abandoned _____

Date

APR 30 1951

J. G. McGEHEE

Scout