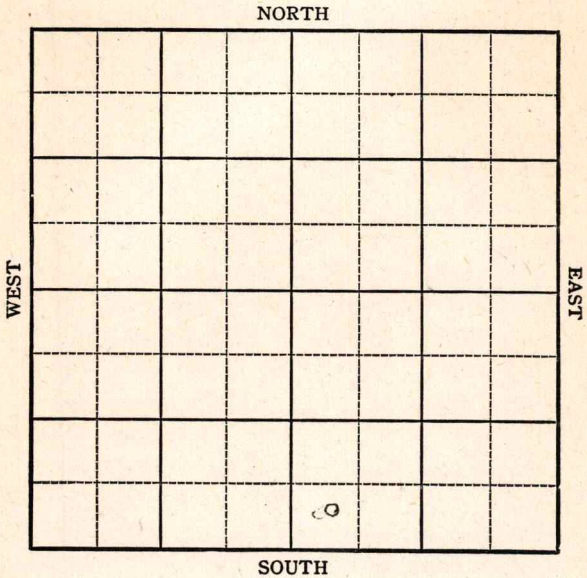


Section 35 Township 26 Range 13-W

Well No. #1 Brown

Company Shell



Sec. 35 Twp. 26 R. 13 W

Well No. #1 Brown Farm

Shell Company

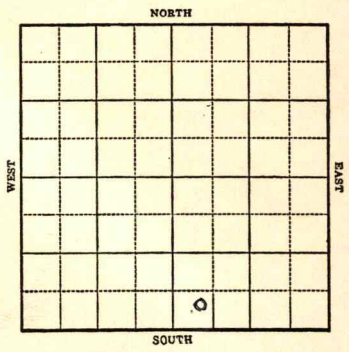
\_\_\_\_\_ Ft. from N. Line

400 \_\_\_\_\_ Ft. from S. Line

\_\_\_\_\_ Ft. from E. Line

394 \_\_\_\_\_ Ft. from W. Line

Elev. 1934



1943

R E P O R T

12-8 8" at 801  
WOC

12-15 Drlg 2477'

12/22 Topeka 3235  
Lans 3788  
Drlg. 2352

12/29 Viola ~~4256~~  
Drlg 4261

1944  
1-5 Simp 4297  
Arb 4406  
TD 4463  
water SD

1/12 Arb 4406  
Water  
TD 4463

**ABANDONED**

KANSAS

Map No. 83 Sec. 35 Twp. 26 R. 13W


Well No. 1 Brown

Shell Company

FIRST REPORT Contractor

SW SE

SECTION PLAT



\_\_\_\_\_ Ft. from N. Line

400 Ft. from S. Line

\_\_\_\_\_ Ft. from E. Line

394 Ft. from W. Line

Carmi Pool

Location \_\_\_\_\_

Rig up \_\_\_\_\_

Drilling and Remarks:

8" - 801 WOC

RECORD

Cased \_\_\_\_\_ in., \_\_\_\_\_ ft.

Sand \_\_\_\_\_

Gas \_\_\_\_\_

Oil \_\_\_\_\_

Total Depth \_\_\_\_\_

PRODUCTION

1st 24 hrs. Nat. \_\_\_\_\_

1st 24 hrs. after shot \_\_\_\_\_

Gas \_\_\_\_\_ Cu. Ft.

Dry Hole \_\_\_\_\_

Abandoned \_\_\_\_\_

Date

DEC 8 1943

19

S. J. LEWIS Scout

