

KANSAS

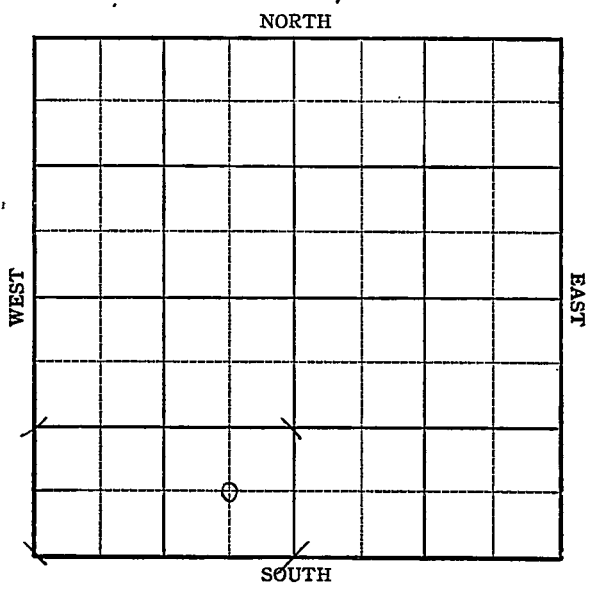
FORM 51 5M PETROL

Pratt

Section 36 Township 26 Range 13 W

Well No. #1 Beck Pratt

Company Hollow Bridgeport Oil



Sec. 36 Twp. 26 R. 13-W

Well No. #1 Beck "E" Farm

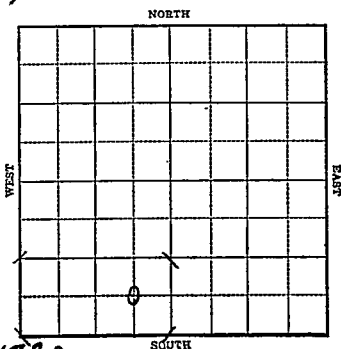
~~Hollow~~ Bridgeport oil Company

_____ Ft. from N. Line

660 Ft. from S. Line

660 Ft. from E. Line

_____ Ft. from W. Line



ELEV. 1920

1943

R E P O R T

9/8

Location

9/15

8" @ 435
WOC.

9/22

Arb 770'
Drlg. 2640'

9/29

Lans 3614
Drlg. 3707'

10/6

Viola 4174
Simp 4214
Drlg. 4276'

10/13

Arb 4330-31 T.D.
5" @ 4330
Rust

10/20

T.D. 4342 $\frac{1}{2}$ -3700' oil 8 hrs.

10/27

Pump 215 oil Temp Pot.

11/3

Arb 4330
5" @ 4330
Pump 125 Pot.
T.D. 4342 $\frac{1}{2}$
Gravity 40.9.

*4330
1920
- 2412*

COMPLETED

KANSAS

Map No. §3 Sec. 36 Twp. 26 R. 13W

Well No. 1 Beck "E"

Hollow

Company

FIRST REPORT

Contractor

C SE SW

_____ Ft. from N. Line

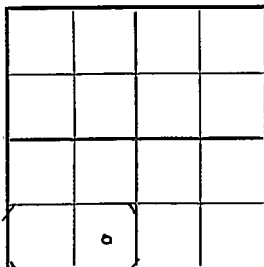
660 Ft. from S. Line

660 Ft. from E. Line

_____ Ft. from W. Line

Carmi Pool

SECTION PLAT



Location X

Rig up _____

Drilling and Remarks:

RECORD

Cased _____ in., _____ ft.

Sand _____

Gas _____

Oil _____

Total Depth _____

PRODUCTION

1st 24 hrs. Nat. _____

1st 24 hrs. after shot _____

Gas _____ Cu. Ft.

Dry Hole _____

Abandoned _____

Date

SEP 8 1943 19

S. J. LEWIS Scout

KANSAS
 Map No. 83 Sec. 36 Twp. 26 R. 13W

Well No. 1 Beck E

Bridgeport Oil

Company

CORRECTION

Contractor

C SE SW

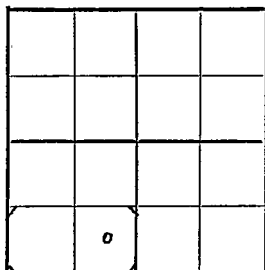
SECTION PLAT

_____ Ft. from N. Line

660 Ft. from S. Line

660 Ft. from E. Line

_____ Ft. from W. Line



Carmi Pool

Location _____

Rig up _____

Drilling and Remarks:

Was Hollow

RECORD

Cased _____ in., _____ ft.

Sand _____

Gas _____

Oil _____

Total Depth _____

PRODUCTION.

1st 24 hrs. Nat. _____

1st 24 hrs. after shot _____

Gas _____ Cu. Ft.

Dry Hole _____

Abandoned _____

Date

OCT 6 1943 19

S. J. LEWIS Scout

KANSAS

Map No. 83 Sec. 36 Twp. 26 R. 13W

Well No. 1 Beck "E"

Bridgeport Oil Company

COMPLETED

Contractor

C SE SW

SECTION PLAT

 Ft. from N. Line
660 Ft. from S. Line
660 Ft. from E. Line
 Ft. from W. Line

	6		

Carmi Pool

Location

Rig up

Drilling and Remarks:

Art 4330
5" @ 4330
Pump 125 Rod

40 9/32

RECORD

Cased in., ft.
Sand
Gas
Oil
Total Depth 43 42 1/2

PRODUCTION

1st 24 hrs. Nat.
1st 24 hrs. after shot
Gas Cu. Ft.
Dry Hole
Abandoned

Date

NOV 3 1943

S. I. LEWIS Scout