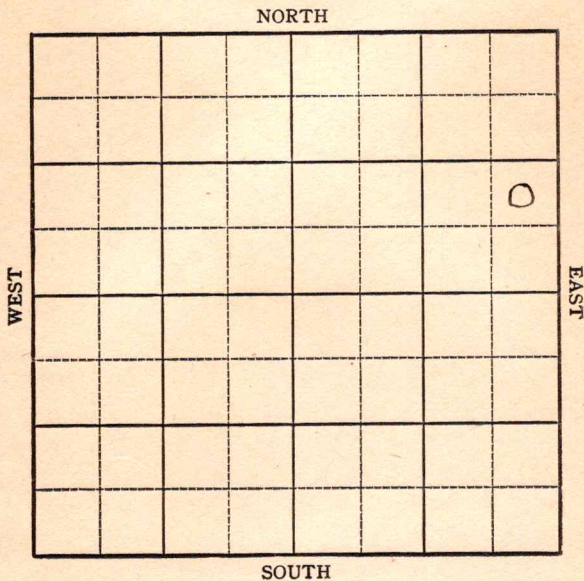


Section 5 Township 26 Range 13W

Well No. 1 Smith

Company Skelly



Sec. 5 Twp. 26 R. 13W ✓

Well No. #1 Smith Farm

Skelly Company

Frisbie Pool

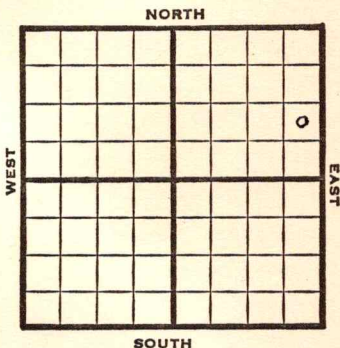
_____ Ft. from N. Line

990' Ft. from S. Line

330' Ft. from E. Line

_____ Ft. from W. Line

NE SE NE



1948 **Elv. 1943'** REPORT

- 7/28 Location
- 8/4 8" @ 444'
Drlg. 1900'
- 8/11 Drlg 3750'
- 8/18 **Lansing 3733'**
5" @ 4025' TD
- 8/25 "
- 9/1 49 shots 3910-17 - 1000 acid
Flow 200 bbls oil - 13 hrs.
- 9/8 "
- 9/14 "
- 9/21 1500 acid swb 149 bbls oil & 99W -
12 hrs.
- 9/29 "
- 10/6 "
- 10/13 **Lans. 3733'**
5" @ 4025'
Perf.
2500 acid
Pump 457 oil Pot.
TD. 4025
Gr. 40.90

COMPLETED

Pratt County Kansas State

Map No. _____ Sec. 5 Twp. 26 R. 13W

Well No. 1 Smith

Skelly Company

FIRST REPORT

Contractor

NE SE NE

SECTION PLAT

_____ Ft. from N. Line

990 Ft. from S. Line

330 Ft. from E. Line


_____ Ft. from W. Line

							o

Frisbie Pool

Remarks:

Location



Date JUL 28 1948

Scout S. J. LEWIS

