

O.W.W.O.


Section 21 Township 26 Range 13W

Well No. #1 F. G. Frisbie

Company ~~Iron Drlg. & Brooks Hall~~

RINE DRILG. ET AL.

NORTH



SOUTH

12
13
14

Sec. 21 **HOT FILE** 26 R. 13W ✓

Well No. #1 F.G. Frisbie Farm

~~RINE DRLG. ETAL~~
~~Iron Drlg. & Brooks Hall~~ Company

~~RINE DRLG.~~
~~Iron Drlg.~~ Contractor

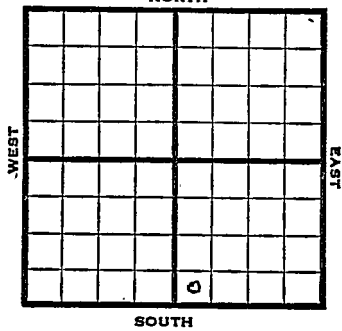
Sunray, Sinclair & Rine - dry hole monye

~~CHANCE POOL~~
Ft. from N. Line

330 Ft. from S. Line

_____ Ft. from E. Line

330 Ft. from W. Line
SW SW SE



1951 Elev. 1943' REPORT

8/29	Location	
8/31	Spudded 8-26-51.	(L R)
9/10	8-5/8" at 880'	
	Drilling 3400'.	"
9/14	Lans. 3812'	
	DST. 3960'-4044' - open 1 1/2 hrs.	
	Rec. 355' mud & salt water	
	Drilling 4150'.	"
9/21	DST. 4189'-4233' - open 1 1/2 hrs.	
	Rec. 150' oil & gas cut mud	
	90' salt water	
	Miss. 4263'	
	DST. 4263'-4300' - open 1 hr.	
	Rec. 90' slightly gas cut mud and	
	trace of oil	
	Kinderhook 4311'	
	Viola 4327'	
	DST. 4329'-4405' - open 1 hr.	
	Rec. 25' mud, and trace of oil	
	Simpson 4448'	
	Arb. 4531'-4551'	
	TD. 4551'	
	5" at 4370'	"
9/27	Waiting on cable tools.	"

OVER

1951

Information continued

10/10 Spud 8-26-51
 D&A TD 4551
 8-5/8" @ 880'
 Heeb. 3623 Ians. 3812
 DST 3960-4044 open 1½ hr.
 Rec. 355' mud & sw
 DST 4189-4233 open 1½ hr.
 Rec. 150' SO & GCM 90' SW
 Miss 4263
 DST 4263-4300 open 1 hr.
 Rec. 90' SGCM. Tr. of oil
 Kh. 4311 Viola 4327
 DST 4329-4405 open 1 hr.
 Rec. 25' mud
 Simp. 4448 Arb. 4531-4551 TD
 5" @ 4370
 24/ 4303-11 3 bf 1 hr.
 PB 48/ 4280-88 wtr. 48/ 4262-70 wtr.
 500 A B/ 8 GO 25 GW B/ 6 GO
 18 GW
 D&A

ABANDONED

O.W.W.O.

1953
 4/29 KC 3812, Miss 4253, Viola 4327
 Simp 4448, Arb. 4531
 OTD 4551
 5" @ 4370
 MIR

5/6 Whipstock @ 3560
 Drlg by @ 3846

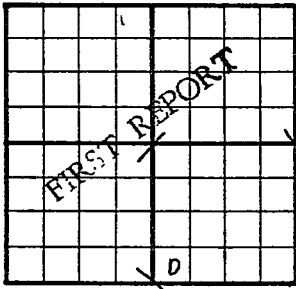
5/21 RTD 4391
 5" @ 4391'

5/28 NR
 6/3 NR

6/24 D&A
 TD 4551
 KC 3812, Miss 4253, Viola 4327, Simp
 4448, Arb 4531
 OTD 4551
 5" @ 4370, Whipstock 3560
 TD 4391
 5" @ 4391, 47/4272-82, A-frac
 S/1 boph, 48/4290-98, SP 4282,
 1500A, S/1 boph, P/46 bo 13 bwph
 P/3 bo 3 bwph
 D&A

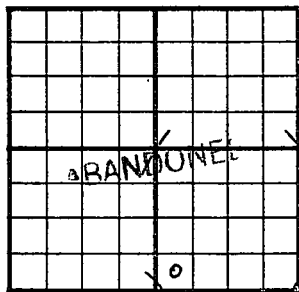
ABANDONED

County Pratt State Kansas
 Sec. 21 (Blk. Twp.) 26 (Sur. Rge.) 13W Map No.
 Operator Iron Drlg. & Brooks Hall
 Well No. 1 Farm F. G. Frisbie
 Elev. _____ Location SW SW SE



330 Ft. From S Line SE
330 Ft. From W Line Quarter
 Ist. Report AUG 29 1951
 Completion _____
 Remarks Sunray, Sinc. & Rine
Iron Drlg. - Contr. DM
 Spudding Date 8-26-51

Drlg. Data MCPC has SE/ sec. 22
drlg.

County Pratt State KansasSec. 21 (Blk.) 26 (Sur.) 13W Map No.Operator Iron Drlg. & Brooks HallWell No. 1 Farm F. G. FrisbieElev. 1943 Location SW SW SE330 Ft. From S Line SE330 Ft. From W Line Quarter

Ist. Report

Completion OCT 10 1951Remarks WildcatIron Drlg. - Contr.Spudding Date 8-26-51Drlg. Data D & A TD 45518 5/8" @ 880 Heeb. 3623 Lans. 3812DST 3960-4044 open 1 1/2 hr. Rec. 355'mud & sw DST 4189-4233 open 1 1/2 hr.Rec. 150' so & gcm 90' sw Miss. 4263DST 4263-4300 open 1 hr. Rec. 90' sgcmtr. of oil Kh. 4311 Viola 4327DST 4329-4405 open 1 hr. Rec. 25' mudSimp. 4448 Arb. 4531-4551 TD 5" @ 437024/ 4303-11 3 bf 1 hr. PB 48/ 4280-88water 48/ 4262-70 water 500 AB/ 8 go 25 gw B/ 6 go 18 gwD & A

J. E. TYRA

