

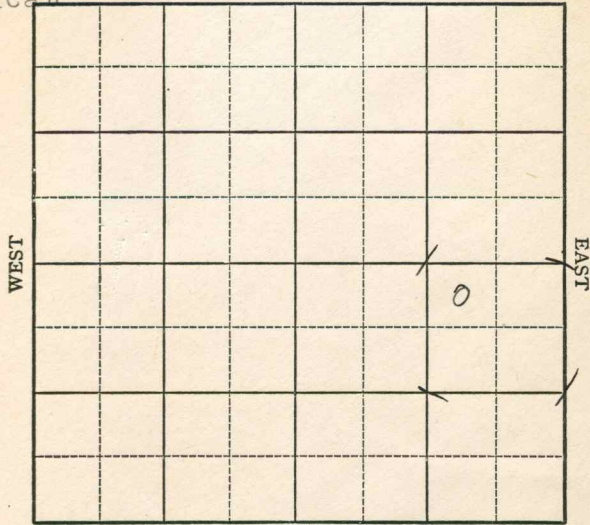
Section 27 Township 26 Range 16-W

Well No. #1 Long

Company Herndon Drilling

Wildcat

NORTH



SOUTH

Sec. 27 Twp. 26 R. 16-W

Well No. #1 Long Farm _____

Herndon Drilling Company _____

(wildcat)

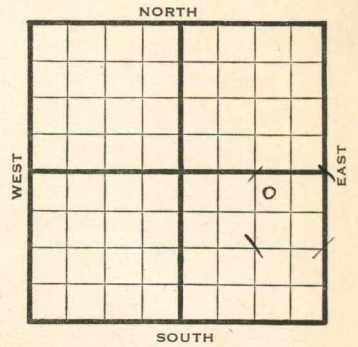
330 Ft. from N. Line

Ft. from S. Line

990 Ft. from E. Line

Ft. from W. Line

NW NE SE **Elev. 2082 EDF**



1942	REPORT
8/12	Location
8/19	"
8/27	"
9/2	"
9/9	"
9/16	Derrick
9/23	Anhy 1081' Drilling 2820'
9/30	Drlg. 4135 SO 4000-05 Lans. 4000
10/7	Cong. 3462 Sand 3549-65 SO Viola 4464 Arb. 4838 TD 4918 - no shows
10/14	5" @ 4590 48 shots 4548-64 trace oil
10/21	SD
10/29	Ripped 4548-60 SD Ripped csq.
11/4	Arb 4838' 5" @ 4590' Water TD 4918'

ABANDONED

Map No. 84 Sec. 27 Twp. 26 R. 16W

Well No. 1 Long

Herndon Drilling Company

FIRST REPORT Contractor

SECTION PLAT


NW NE SE

330 Ft. from N. Line

_____ Ft. from S. Line

990 Ft. from E. Line

_____ Ft. from W. Line



WILDCAT

Location X

RECORD

Cased _____ in., _____ ft.

Sand _____

Gas _____

Oil _____

Total Depth _____

PRODUCTION

1st 24 hrs. Nat. _____

1st 24 hrs. after shot _____

Gas _____ Cu. Ft.

Dry Hole _____

Abandoned _____

Date

AUG 12 1942 19 S. J. LEWIS Scout

Map No. 84 Sec. 27 Twp. 26 R. 16W

Well No. 1 Long

Herndon Drilling Company

ABANDONED Contractor

SECTION PLAT


NW NE SE

330 Ft. from N. Line

_____ Ft. from S. Line

990 Ft. from E. Line

_____ Ft. from W. Line



WILDCAT

Location _____

RECORD

Cased _____ in., _____ ft.

Sand _____

Gas _____

Oil _____

Total Depth 498

PRODUCTION

1st 24 hrs. Nat. _____

1st 24 hrs. after shot _____

Gas _____ Cu. Ft.

Dry Hole _____

Abandoned _____

Date

NOV 4 1942 19 S. J. LEWIS Scout