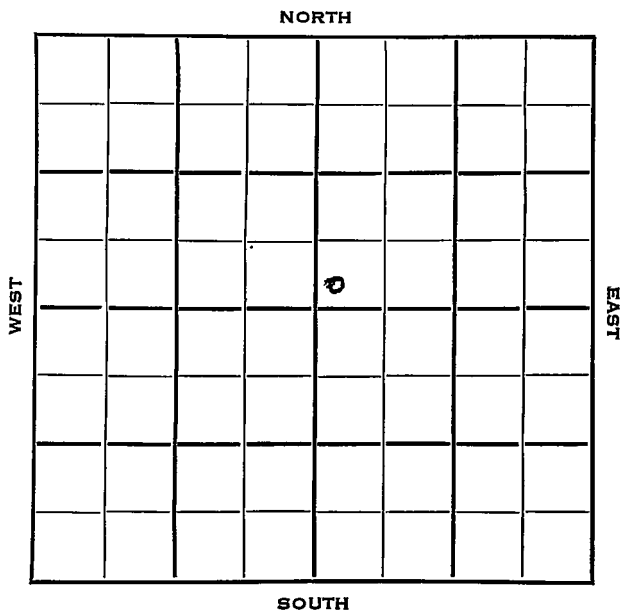


Section 17 Township 26 Range 33W

Well No. 1 Stone "B" "A"

Company Northern Natural Gas



Finney

KANSAS

SEC.	TWP.	R.
17	26	33 W ✓

WELL NO. # 1 Stone "A" "B" FARM

COMPANY Northern Natural Gas

CONTRACTOR

Hugotn Pool

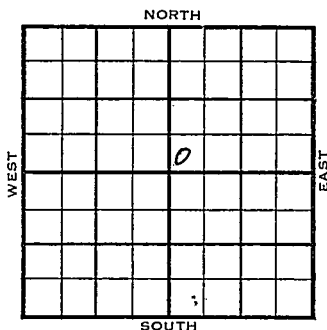
_____ Ft. from N. Line

200 _____ Ft. from S. Line

_____ Ft. from E. Line

200 _____ Ft. from W. Line

SW SW NE



	ELEVATION	REPORT
1954	2920'	
3/3	Location	
3/10	Drlg 750'	
3/17	10" @ 438'	
	RTD 2545'	
	8" @ 2535'	
	Her. 2535'	
3/24	Kr. 2565'	
	DD 2625'	
	TD	
	1000 A	
3/31	frac DD 2725 T.D. 200' if perf 5"	
	liner Win 2625' Up Ft. 2680'	
4/7	19,000 A	
4/21	Spud 3-7-54	
	Gas Well	
	TD 2725'	
	10" @ 438'	
	Her. 2535', Kri 2565',	
	TD 2545'	
	8" @ 2535'	
	DD 2625'	
	1000 A frac. DD 2725 Win 2625'	
	Ft. Riley 2680' 19000 A	
	Comp 2,918,000 gas	
	COMPLETED	

Scout Cards	<i>M 70</i>
Land Small Map	
Land Wall Map	<i>5</i>
Trailings	
France Map	
Picture Map	
MISC.	

MAR 4

1954

Orig. Date

KANSAS

Map No. _____ Sec. 17 Twp. 26 R. 33W

Well No. 1 Stone "A"

Northern Natural Company

CORRECTION Contractor

SW SW NE

SECTION PLAT

_____ Ft. from N. Line

200 Ft. from S. Line

_____ Ft. from E. Line

200 Ft. from W. Line

		0	

Finney County

Location _____

Rig up _____

Drilling and Remarks:

Reported by
#1 Stone "B"

RECORD

Cased _____ in., _____ ft.

Sand _____

Gas _____

Oil _____

Total Depth _____

PRODUCTION

1st 24 hrs. Nat. _____

1st 24 hrs. after shot _____

Gas _____ Cu. Ft.

Dry Hole _____

Abandoned _____


Date

MAR 10 1954

19

J. G. McGEHEE

Scout



MAR 12 1954

Scout Cards	_____	<i>10</i>
Land Small Map	_____	
Land Wall Map	_____	<i>5</i>
Tracings	_____	
France Map	_____	
Pierce Map	_____	
Misc	_____	

APR 27 1954

Scout Cards
Land Signal Map
Land Wall Map
Tracings
France Map
Five Maps
Misc.

5

Orig. Data