

DX 78-1

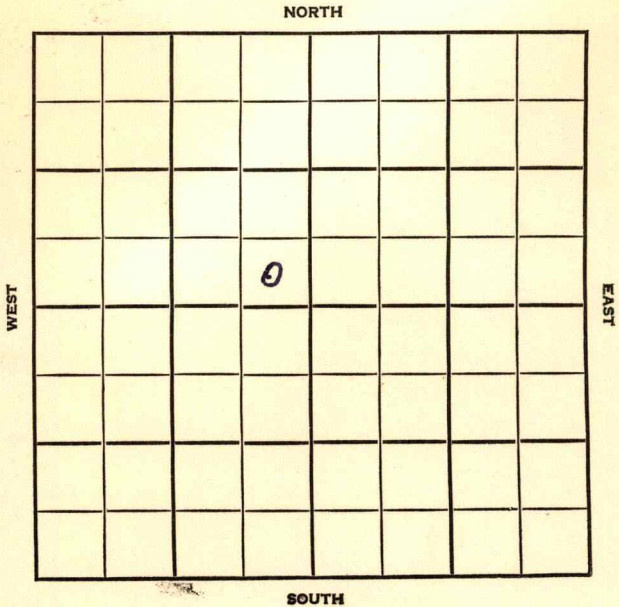
**O.W.W.O.**

Edwards **KANSAS**

Section 33 Township 26 Range 18W

Well No. 1 Sturgeon

Company Grahamart-Miller Oil



O.W.W.O.

Edwards KANSAS

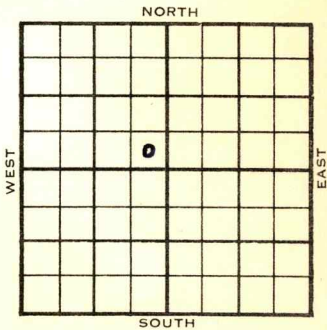
SEC.	TWP.	R.
33	26	18W

WELL NO. \_\_\_\_\_  
 1 Sturgeon \_\_\_\_\_ FARM  
 COMPANY

CONTRACTOR  
 Gramehart-Miller Oil

Co. Tools  
 Wildcat

\_\_\_\_\_ Ft. from N. Line  
 330 \_\_\_\_\_ Ft. from S. Line  
 330 \_\_\_\_\_ Ft. from E. Line  
 \_\_\_\_\_ Ft. from W. Line



SE SE NW  
 Carter & Gulf - DHM

	ELEVATION	REPORT
1954	2193'	
8/11	Spud 8-7-54 8" @ 320' Red Beds 480' Anhy 519' D rlg. 694'	
11/23	Spud 8-7-54 - Oil Well TD 4920' 8" @ 320' Red beds 480', Anhy 519', Heeb 3943', Br. lime 4089', Lans 4102' DST 4243-53', opn 1 1/4 hrs., gas in 20", rec. 530' oil, 2 gw 1275# Kh. 4635', Kh. sh. 4638', Viola 4712' DST 4714-37', opn 1 hr., rec. 1190' gas, 88' O&GCM, 780# Schl: Simp. 4790', Arb. 4874' DST 4785-4800', opn 1 hr., rec. 1425' fluid, 1590# DST 4875-90', opn 1 hr., rec. 63' salty mud, 1290# TD 4891' 5" @ 4881' DD 4920', 5 bwph, SP 4760, 24/4721-26, 1000A, S/2 bo 1/4 bwph 8 hrs., 3000A S/8 bo 1/2 bwph 18 hrs.	

OVER

(Information Brought Forward)

1954  
11/23

P/4 $\frac{1}{2}$  boph 30% wtr. 20 hrs.  
P/65 bfph 10% wtr.  
P/31 $\frac{1}{2}$  bo 10% wtr.  
Comp. 30 bopd 10% wtr.

COMPLETED

O.W.W.O.

1954  
12/1

Lans 4102', Kh. 4635', Viola 4714',  
Simp. 4787', Arb. 4871'  
OTD 4891'  
5" @ 4881'  
PB 4760'  
Perf/4721-26  
P/20 bopd 10% wtr.  
To acidize

12/29

TD 4891' - Oil Well  
Lans 4102', Kh. 4635', Viola 4714',  
Simp. 4787', Arb. 4871'  
OTD 4891'  
5" @ 4881'  
PB 4760  
Perf/4721-26  
P/20 bopd 10% wtr.  
SP 4274'  
20/4243-48, B/3 go 6 gwph 3 hrs., 250A  
S/6 boph 1/3 bwph  
S/4 bo  $\frac{1}{2}$  bw 12 hrs.  
Comp. 120 bopd 6% wtr.

COMPLETED

County **Edwards** State **Kansas**

Sec. **33** (Blk. Twp.) **26** (Sur. Rge.) **18W** Map No.

Operator **Grahamart-Miller Oil**

Well No. **1** Farm **Sturgeon**

Elev. Location **SE SE NW**



**330** Ft. From **S** Line **NW**

**330** Ft. From **E** Line Quarter

1st. Report **AUG 11 1954**

Completion

Remarks **Carter & Gulf - DHM**

**Co. tools**

Spudding Date **8-7-54**

Drlg. Data **Wildcat**

**8" @ 320 Red beds 480 Anhy 519**

**drlg. 694**

72

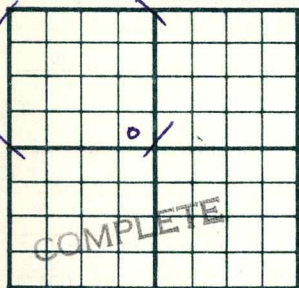
County **Edwards** State **Kansas**

Sec. **33** (Blk. **26**) (Sur. **18W**) (Twp. **Rge.**) Map No.

Operator **Grahamart-Miller Oil**

Well No. **1** Farm **Sturgeon**

Elev. **2193** Location **SE SE NW**



**330** Ft. From **S** Line **NW**

**330** Ft. From **E** Line **Quarter**

Ist. Report

Completion **NOV 23 1954**

Remarks **Wildcat**

**Co. tools**

Spudding Date **8-7-54**

Drig. Data **Oil well** **TD 4920**

**8" @ 320 red beds 480 Anhy 519**

**Heeb. 3943 Br. lime 4089 Lans. 4102**

**DST 4243-53 open 1 1/4 hr. gas in 20 min.**

**Rec. 530' oil 2 gw 1275# Kh. 4635**

**Kh. sh. 4638 Viola 4712 DST 4714-37**

**open 1 hr. Rec. 1190' gas 88' o & gcm**

**780# SCHLUMBERGER TOPS:**

**Simp. 4790 Arb. 4874 DST 4785-4800**

**open 1 hr. Rec. 1425' fluid 1590#**

**DST 4875-90 open 1 hr. Rec. 63' salty**

**mud 1290# TD 4891 5" @ 4881**

**DD 4920 5 bwph SP 4760 24/ 4721-26**

**1000 A S/ 2 bo 1/4 bwph 8 hr.**

**3000 A S/ 8 bo 1/2 bwph 18 hr.**

Drlg. Data

P/  $4\frac{1}{2}$  boph ~~30% wtr. 20 hr.~~ Misc.

P/ 65 bfpd ~~10% wtr.~~ P/  $31\frac{1}{2}$  bo 10% wtr.

Comp. 30 bopd ~~10% wtr.~~

~~France Map~~  
~~France Map~~  
~~France Map~~  
~~Land Wall Map~~  
~~Land Wall Map~~  
~~South Africa~~

NOV 30 1954



