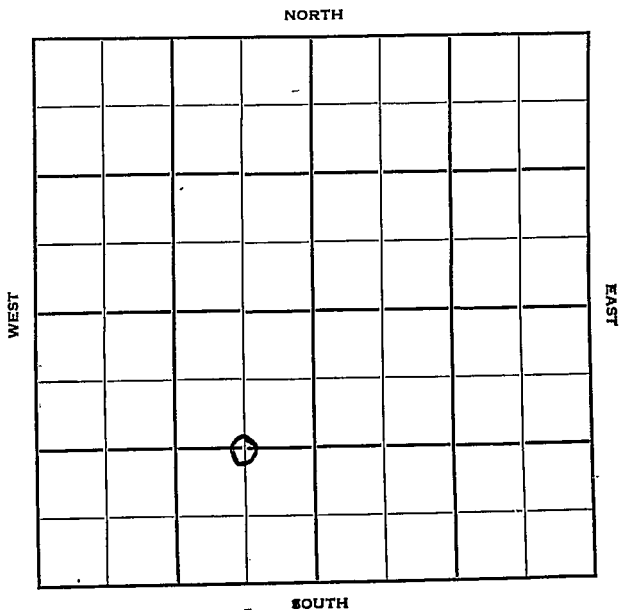


Section 2 Township 26 Range 37 W

Well No. # 1 Hillard

Company Kansas-Nebraska



Sec. 2 Twp. 26 R. 37W

Well No. #1 Hillard Farm

Kansas - Nebraska Company

Contractor

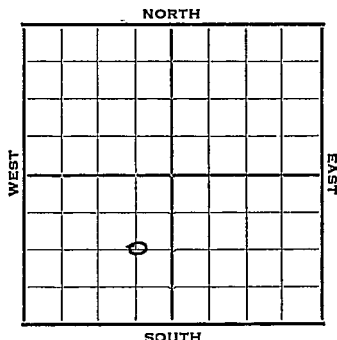
1320' Ft. from N. Line

_____ Ft. from S. Line

650' Ft. from E. Line

_____ Ft. from W. Line

C E/2 SW



1952 Elev. 3061' REPORT

4/30 Location

5/7 "

5/14 "

5/21 "

5/28 "

6/11 "

6/18 10" @ 573'

6/25 TD 2625' 5" @ 2621'

7/2 NR

7/9 Hr. 2376' Kri. 2397' Winfield
2400' Up Ft 2490' Low Ft. 2540'

102/2376-93 114/2397-2416

96/2440-56 168/2490-2518

180/2540-70

7/17 NR

7/23 36,000 total A

7/30 Spud 6-3-52

Gas Well TD 2625

10" @ 573'

5" @ 2621

TD 2625

Hr. 2376

Kri. 2397

Win. 2440

Ft. Riley 2490

102/ 2376-93

114/ 2397-2416

96/ 2440-56

168/ 2490-2518

180/ 2540-70

36000 A

Comp. 30,176,000 gas

COMPLETED

County Kearny State Kansas

Sec. 2 (Bik. Twp.) 26 (Sur. Rge.) 37W Map No.

Operator Kansas - Nebraska

Well No. 1 Farm Hillard

Elev. _____ Location C E/2 SW

FIRST REPORT

1320 Ft. From N Line SW

650 Ft. From E Line Quarter

Ist. Report APR 30 1952

Completion _____


Remarks _____

Spudding Date _____

Drlg. Data _____

Location _____

County Kearny State Kansas
 Sec. 2 (Blk.) 26 (Sur.) 37W Map No. (Twp.)
 Operator Kansas - Nebraska
 Well No. 1 Farm Hillard
 Elev. 3061 Location C E/2 SW



1320Ft. From N Line SW
650Ft. From E Line Quarter
 Ist. Report
 Completion JUL 30 1952
 Remarks

Spudding Date 6-3-52

Drlg. Data Gas well TD 2625

10" @ 573 5" @ 2621 TD 2625

Her. 2376 Kri. 2397 Win. 2440

Ft. Riley 2490 102/ 2376-93 114/ 2397-

2416 96/ 2440-56 168/ 2490-2518

180/ 2540-70 36600 A

Comp. 30,176,000 gas